



Drone Pages

First edition, Q4 2018

Embracing technology
Embracing ambition

■ **AGORIA**



Table of contents

1. Preface	1
2. Companies alphabetically	4
3. Drone topology	6
4. Member and non-member companies	8
5. Companies per category	92
6. Word of thanks	103
7. Disclaimer	103
8. Notes	104

An aerial photograph showing a lush green park with a winding paved path. A white car is parked on the path. The path is bordered by dense green trees and shrubs. The path has a red brick pattern in some sections.

Drones are here to stay

According to a recent study of Research Nester, the global drone market is anticipated to reach USD 25 billion by the end of 2023, witnessing a five-year compound annual growth rate of a dazzling 18,2%. This growth is owed to the significant use of drones in various sectors.

The increasing use of drones in commercial sectors such as media and entertainment, inspection, infrastructure, monitoring, surveying and mapping is fuelling the demand for drone services across the globe. Governments are also implementing drones in public safety services. For example, surveillance drones are widely used by law and enforcement agencies and observation drones are used for scientific research, R&D, environmental studies and disaster management activities.

The e-commerce and retail industry is working on using drones in order to deliver products to the customers in a minimum amount of time. Similarly, urban air mobility is counting on drones for safe and green passenger transport and to enhance life in smart cities.

As we speak, the drone economy is being built globally, at an accelerating pace. With the help of regulation and advances of technology, it is becoming a true global business.


Belgium is blessed with vast and unique assets as highlighted in the recent study made by Agoria and PwC: "A drone's eye view: Overview of the Belgian UAV Ecosystem & the development of commercial drone applications in Belgium". Just to name a few of these assets:

- Top education, training, research and innovation
- Strong manufacturing and integrating capabilities
- Dynamic landscape of both vested players and growing number of startups/scale ups
- Testing and incubating facilities
- Growing testing and project demand from all industries
- Dense infrastructure including ports, harbors and airports

Many initiatives are being set up to jumpstart the drone economy.

As an example, recent developments like SAFIR (Safe and Flexible Integration of Initial U-space Services in a Real Environment) are evidence of the potential of the industry and willingness to collaborate.

In the SAFIR project, part of the European funded Demonstrator Network, 8 Belgian companies are working together with a few international players to showcase an application for multiple drone operations that is viable, robust and ready-to-implement throughout Europe. A broad range of operations and services up to U3 linking to smart mobility will be demonstrated, including flights in both controlled and uncontrolled very low level (VLL) airspace; flights in both VLOS (Visual Line Of Sight) and BVLOS (Beyond Visual Line Of Sight); and flights interacting with both manned aircraft and other unmanned aircraft. The operations will take place in Belgium at three locations: City of Antwerp, Port of Antwerp and the DronePort Test Facility in Sint-Truiden.



And many other innovative initiatives are taking place; the potential for more is huge.

Therefore, as a little help, at the request of many, Agoria has taken the initiative to create this guide. It's a kind of "Yellow Pages" for drones in Belgium and intended as a next step to the study of PwC and Agoria.

The guide is set up to give more visibility to all identified actors, both established and new, active in the drone economy in Belgium. It should support them in the development of their business in Belgium and abroad. Based on a topology defining 57 subclasses, companies and actors can list their offerings and knowhow. With an easy search, the desired result can be obtained for those looking for specific contact information. In this first version, we are pleased to have more than 160 contributors, and we expect it to further grow.

The opportunities for companies and actors in the drone economy are immense, as is an increasing competition from growing markets, supported by a collaborative legislation and continued innovation.

"It's not about flying. It's about why you fly."

The key message is for us to unite, collaborate and innovate, together positioning Belgium as a leader in the global drone economy!

There is evidence of our potential and knowhow, yet we are not alone and should not become complacent as competition is accelerating.

So, let's set ourselves the challenging target to outpace the projected 5 year global compound growth of 18,2%, creating new interesting jobs and well-being!

Marc Lambotte
CEO Agoria

Yves Schellekens
Drone leader Agoria

Companies alphabetically

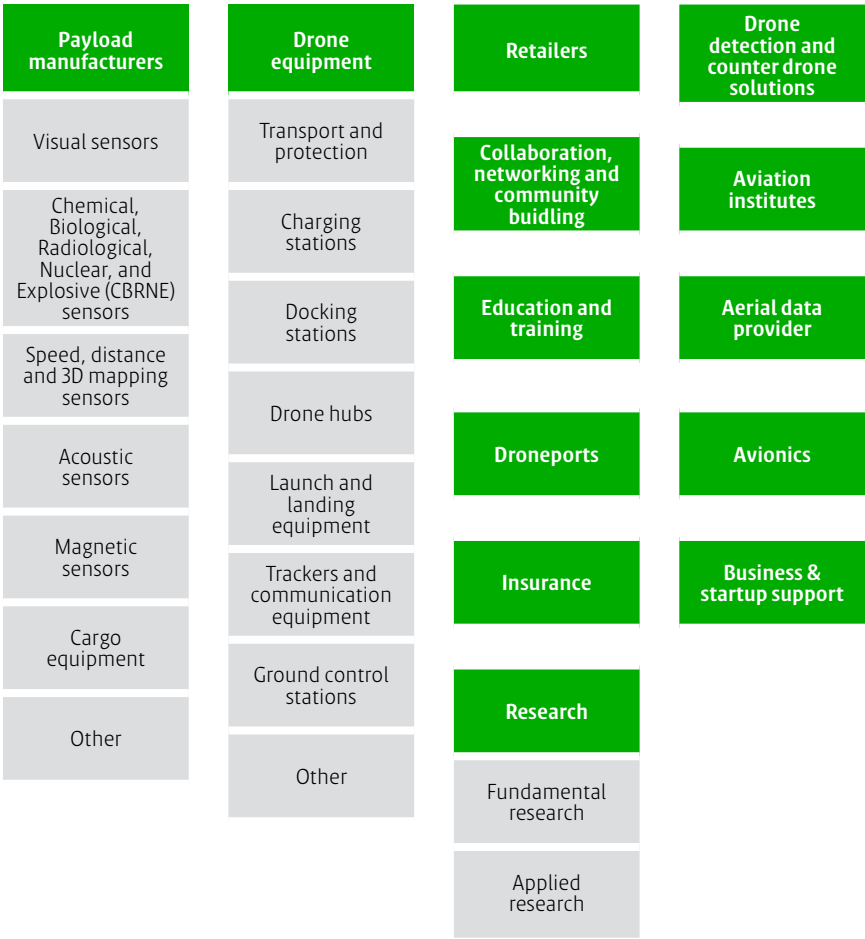
360images.be	10	Delair	32
Active Drone Security Solutions	11	DeltaCopter	31
Aerial DesignMaker.be	10	Didex	33
Aerial Solutions	12	dotOcean	34
Aerobertics	10	DR-one	33
Aerovision	16	Dronap	33
Aetos Drones	13	Drone Entity	35
Agoria	14	Drone Minds	35
Air Dreams	16	Drone TechniXX	35
Air Visuals	16	Drone Valley	36
Airobot	17	DRONE VOLT	36
Airshaper	18	Drone-Activities	36
Airvertising	18	Drone-Days	37
AKKA	19	Drone-insurance.be	37
Alpha Zulu drone	18	Drone-Towers	37
Altigator	21	Drone4Motion	38
ALX Systems	20	Dronefun	38
Antwerp Drone Pilots	21	DroneInMotion.pro	38
Apodis	21	Dronematrix	40
Argeye Drone Solutions	22	Droneport	39
Argus Vision	23	EagleFlight Drone	40
ASA Surveys	22	Easycopters	40
Atheris Services	22	Ericsson	42
Avisodes	24	EspaceDrone	41
Avisum	24	Esri BeLux	43
Belgian Advanced Technology Systems	25	EUKA	41
Belgian Civil Aviation Authority (BCAA)	24	EUROSENSE	44
Belgian Drone School	26	eyeFlyIT	41
BeUAS	26	Flanders Aerospace Group	45
BitsOfData	26	FLYING-CAM	46
BTST Drone-Partner	27	Flywel	45
Cabinet of the Minister of Mobility, François Bellot	27	G4S	45
Camflyers	27	Goldy Aviations	47
CargoCopter	28	Green Jack	47
CB Drone Projects	28	Grimlock	47
Cegeka	29	HD for YOU	48
Citymesh	30	Helicus	48
Cloud Surfing	28	Helodrone	48
Colibri Consult	31	Hexagon Geospatial	49
Da Vinci Solutions	31	Highview drone services	50
		Hipperos	50
		Hogeschool VIVES	50
		Huawei Technologies	51

I-Line	52
i-LUDUS	52
IDRONECT (Aviatize bvba)	52
imec vzv (imec.istart)	53
IN2SKY	53
Indigo Legal	53
inexcellsys	54
Infinite Film	54
inFlights	55
Innov4Events	54
IS IT A PLANE	56
Jadepin Consulting	56
JLT Belgibo	56
Kopterman (a division of Hemel bvba)	57
KU Leuven	57
L'ecole du drone	57
Leica Geosystems	58
Little Planet (VOF HeadTrick)	58
Live Emotions Studio	58
Lumic Services	59
ManaDron	59
Manoj Drones	59
Melexis	60
Minedfield	60
Newtec - Manufacturing Competence Center	61
Nokia Bell	62
Noordzee Drones	60
O.D.I.	63
Optie 3	63
Optimal Aircraft Design	63
Orange	64
Ovidium	65
Owl Cinematography	65
Picstory	65
PINON architectes	66
PIXAERO	66
PLOT Limburg	66
Pretty Fly	69
Proximus	67
PwC	69
QinetiQ Space	68
Research Center for Fruit (Proefcentrum fruitteelt)	69

Rpaswork Drone Solutions	72
SABCA	70
Scorpix	72
Septentrio	71
Seris Security	72
SGS	73
Sitemark	74
skeyes	75
SkyDrone Projects	75
SkyLynx	75
SkyMedia	76
SkySense	76
Skywin	76
Smart Surveys	79
Sonaca	77
Sony Depthsensing Solutions	78
Spicymotion	79
Stories By Light	79
Stormbee	80
Syntra Limburg	80
TDP Consult	80
Teccon	82
TECH4FUN	82
Telenet	81
TerrEye	82
Tersec - Systems Integration & Software development	83
Topshot.tv	83
Trinova	83
UC Leuven-Limburg	84
UCLouvain	84
Unify	85
Université libre de Bruxelles	84
Universiteit Antwerpen	86
(Un)manned	86
Up Up Up	86
UwSoftware	88
Verhaert New Products & Services	87
Videohouse	88
VITO - Remote Sensing	88
Westhoek Drones	89
WildScan	89
Xtendit Solutions	89
XYZ Production	90

Drone topology

Platform manufacturers	Software	Drone applications	Services for drones
Fixed wing	Flight planning, monitoring and control	Video and photography	Repair and maintenance
Multirotor	Fleet and operation management	Security and surveillance	Consultancy
Single rotor	Drone data management and analytics	Inspection	Drone rental and leasing services
VTOL fixed wing	Unmanned traffic management (UTM)	Dispensing and spraying	Contract pilots
Lighter than air	Software for drone design and development	Construction with drones	Drone testing & certification
Custom drones	Onboard operating systems	Transport of goods and people	Other
	Payload management	Aerial mapping	
	Other	Entertainment activities	
		Monitoring	
		Emergency services	
		Other	







Member and non-member companies



360images.be

www.360images.be

Contact information

Rue Saint-Jacques 80,
5500 Dinant
T.: +32 (0)491 74 58 34
E.: info@360images.be

Categories

Drone applications: Video and photography; Security and surveillance; Inspection; Aerial mapping; Entertainment activities; Monitoring; Emergency services; Other.

Services for drones: Contract pilots.

Collaboration, networking and community.

Education and training.

Research.

Aerial DesignMaker.be

www.aerial.designmaker.be

Contact information

Varingstraat 2a,
9506 Geraardsbergen
T.: +32 (0)478 23 00 91
E.: info@aerial.designmaker.be

Categories

Drone applications: Video and photography; Security and surveillance; Inspection; Aerial mapping; Monitoring; Emergency services.

Insurance

Aerobertics

www.aerobertics.be

Contact information

Maalse steenweg 367,
8310 Brugge
T.: +32 (0)50 85 80 20
E.: info@aerobertics.be

Categories

Drone applications.

Drone equipment.

Retailers.

Active Drone Security Solutions

www.dronesecurity.expert



Contact information

Kalvariestraat 1,
9500 Geraardsbergen
T.: +32 (0)468 28 68 96
E.: info@dronesecurity.expert

Contact person

Stijn Willekens

Profile

Active Drone Security Solutions develops and distributes drone detection and mitigation solutions. Principally based on RF detection (with add on detection from other sensor technologies) we are able to manage the detection, identification and mitigation from potentially unsafe RPAS devices. We provide solutions to all institutions and strategic sites in need of protecting their airspace.

References

Upon request.

Categories

Drone detection and counter drone solutions.

Aerial Solutions

www.aerialsolutions.be



Contact information

Bloemenveld 21,
2610 Wilrijk
T.: +32 (0)485 46 25 99
E.: info@aerialsolutions.be

Contact person

Tim Ketels

Profile

Aerialsolutions provides professional drone systems for enterprises and performs industrial inspections with drones.

References

Arcelor Mittal, Jan de Nul, G4S, Infrabel, ELIA, KULeuven, Stadsbader, Suez, Ford

Categories

Platform manufacturer: Custom drones.

Software: Other.

Drone applications.

Services for drones: Consultancy; Drone rental and leasing services.

Drone equipment: Transport and protections; Charging stations; Docking stations.

Retailers.

Drone detection and counter drone solutions.

Aerial data provider.



Contact information

Boudewijnlaan 5,
2243 Pulle
T.: +32 (0)3 466 15 30
E.: info@aetosdrones.be

Contact person

Lieve Van Gijssel

Profile

Our customers are in need of solutions for very specific problems. We join them in their quest for new and innovating ways to use drones in and outdoors.

We inspect tanks, ovens and other narrow spaces with a crash resistant drone placed inside a protective cover. The built-in lighting on this device is a guarantee for clear detailed shots, even in dark surroundings.

In the wind industry, we are launching fully automated flights including interpretation of all visual footage.

Next to those specific industry related activities, we also offer visual and thermal inspections of all kinds of difficult-to-reach places: roof insulation, solar panels, flare tips, ...

Thanks to photogrammetry, we have the ability to create orthophotographs, 3D terrain models, relief maps and 3D models of objects. This technology can be deployed in numerous fields as in calculating volumes of sand supplies, measuring terrain and field surfaces, detailed mapping of monuments to check for any inconsistencies and calculate any damages.

References

Multiple companies in the (petro)chemistry sector in Antwerp.

Categories

Platform manufacturer: Multirotor.

Drone applications: Video and photography; Inspection; Aerial mapping; Monitoring.



Agoria

www.agoria.be

.AGORIA

Contact information

Auguste Reyerslaan 80,
1030 Brussel
T.: +32 (0)476 98 90 32
E.: yves.schellekens@agoria.be

Contact person

Yves Schellekens


Profile

Agoria paves the way for all technology-inspired companies in Belgium that are striving for progress in the world through the development or application of innovations and that together represent around 300.000 employees.

Agoria currently counts over 1800 member companies. Its' main assets include a **unique position**, a wide range of **know-how** and an extensive **network of high-level contacts**. These assets allow us to help create the context and business environment in which technology-inspired companies can build their solutions to improve quality of life in four key areas: People, Planet, Society and Industry.

Agoria's organisational structure is built around four pillars: **expertise centres, market teams, industry teams** and policy **units**.

Since 2015, Agoria has been active in the development of the drone economy, both as a catalyst and supporter for and on behalf of its 1800+ member companies. It connects and collaborates, stimulating innovation and the development of value-driven industry applications.



It lobbies for the positive application of Belgian Drone legislation, soon to be replaced by the implementation of the European legislation in the making, which it actively supports. Agoria is engaged in various market activities, exploring and fostering the creation of new opportunities for the various drone constituents, whilst removing potential barriers.

Agoria has a seat on the Board of the Belgian Drone Association, BeUAS, and has recently been recognized by The Bureau for Standardisation (NBN) as a sector operator for ISO/TC20/SC16 "Unmanned aircraft systems". It also sits on Imec.Istart's vertical "Aeronautics and Drones" Advisory Board.

Together with PwC, it produced in May 2018 the in-depth study "A Drone's Eye View", which gives an overview of the Belgian UAV Ecosystem and the development of commercial drone applications in Belgium. It calculated that the total addressable market of commercial applications is worth 408,9 million Euros. A web version of the report can be found here:

https://acdn.bel_projects/intranet/documents/Drone_Study_2018-05-25_Web.pdf

References

Upon request.

Categories

Collaboration, networking and community.
Business & startup support.



Aerovision

www.aerovision-luchtfotografie.be

Contact information

Op Het Heysterveld 2,
3700 Tongeren
T.: +32 (0)478 57 31 38
E.: info@aerovision.be

Categories

Drone applications: Video and photography.

Air Dreams

www.airdreams.be

Contact information

Alsebergsteenweg 1067,
1652 Alseberg
T.: +32 (0)477 66 20 84
E.: marc@airdreams.be

Categories

Drone applications: Video and photography; Security and surveillance; Inspection; Aerial mapping; Emergency services.

Services for drones: Consultancy.

Education and training.

Air Visuals

www.air-visuals.be

Contact information

Elfdagwandkouter 50,
9700 Oudenaarde
E.: info@air-visuals.be

Categories

Drone applications: Video and photography; Inspection; Construction with drones; Aerial mapping.

Aerial data provider.



Contact information

Kempische Steenweg 311/1.02,
3500 Hasselt
T.: +32 (0)476 43 66 78
E.: jan@airobot.eu

Contact person

Jan Leyssens

Profile

Airobot provides actionable data to industry using flying robots and artificial intelligence. We add state-of-the-art collision avoidance, navigation and positioning technology to turn drones into flying robots for fast, safe and consistent data collection. We extract the useful information and provide it to a user in an end-to-end software solution.

Airobot also assists and supports companies to successfully integrate drones into their operations.

We analyse their needs, define the best solution, select the most suitable hardware, combine it with our technology and coach the team during the implementation.

References

Deme (<http://www.airobot.eu/deme-partners-with-airobot-to-build-their-drone-operations/>)

Categories

Platform manufacturer: Multirotor.

Software: Flight planning, monitoring and control; Drone data management and analytics; Payload management.

Drone applications: Security and surveillance; Inspection; Aerial mapping; Emergency services.

Services for drones: Consultancy.

Payload manufacturers: Speed, distance and 3D mapping sensors.



Airshaper

www.airshaper.com

Contact information

Sint Pietersvliet 7,
2000 Antwerp
T.: +32 (0)486 89 87 86
E.: info@airshaper.com

Categories

Software: Software for drone design and development.
Services for drones: Consultancy; Drone testing & certification.
Education and training.
Research: Applied research.

Airvertising

www.airvertising.events

Contact information

Hefveldstraat 13,
3500 Hasselt
T.: +32 (0)495 93 59 45
E.: hello@airvertising.events

Categories

Drone applications: Entertainment activities.

Alpha Zulu drone

www.alphazuludrone.com

Contact information

Avenue Reine Fabiola 17,
1330 Rixensart
T.: +32 (0)495 55 76 65
E.: duquesnoyer@gmail.com

Categories

Drone applications: Video and photography; Inspection; Aerial mapping; Entertainment activities; Monitoring.



AKKA



www.akka-technologies.com

Contact information

Avenue Jules Bordet 168,
1140 Evere

T.: +32 (0)2 712 60 00

E.: pedro.faria@akka.eu

Contact person

Pedro Faria

Profile

For the past 25 years, AKKA Belgium has been involved in large-scale industrial projects in Belgium's main industrial sectors: Aeronautics, Railways, Automotive, Pharmaceuticals, Chemicals, Energy, Telecom, High-Tech. Our clients play a major role in the Belgian industrial market: GlaxoSmithKline (Pharmaceuticals), Safran (Aerospace), Engie (Energy), Toyota, Alstom (Railway), Siemens, Thales (Aerospace), Total (Oil and Gas), etc. In 2015, with AKKA Benelux, MATIS Benelux and MATIS Netherlands getting closer together, we are now the leader in technology engineering and consulting in Belgium, with no less than 800 experts.

References

Large aero companies under NDA

Categories

Software.

Drone applications.

Services for drones: Consultancy.

ALX Systems

www.alxsys.com



Contact information

Rue de la Brasserie 8,
4000 Liège
T.: +32 (0)473 52 30 20
E.: mormal@alxsys.com

Contact person

Geoffry Mormal

Profile

ALX Systems provide solutions allowing the use of UAV in several business contexts (inspection, security, police,...) mixing deep learning, cloud and high reliability hardware.

Coupled to our 3D simulator, our development tools and our deep learning tools, our customers get the possibility to create high level applications in a minimum amount of time, or install application directly from our marketplace, to realize complex tasks like swarming, autonomous security, object and persons recognition, obstacle avoidance, real time 3D mapping, indoor flight, without any specific knowledge.

Completely open, the solution allow the cooperation between the UAV and other information system to share real time information and communicate with other machines

References

Sony, Armies, French police, C-S, CMI, FN, SNCB, Proximus,...

Categories

Software: Drone data management and analytics.

Drone applications: Security and surveillance; Inspection; Transport of goods and people; Emergency services.



Altigator

www.altigator.com

Contact information

1410 Waterloo
T.: +32 (0)497 50 23 49
E.: info@altigator.com

Categories

Platform manufacturer: Fixed wing; Multirotor; Custom drones.
Drone applications.
Services for drones: Repair and maintenance; Consultancy;
Contract pilots.
Education and training.

Antwerp Drone Pilots

www.antwerpdronepilots.be

Contact information

Heidestraat 35,
2040 Zandvliet
T.: +32 (0)472 29 54 97
E.: tim@antwerpdronepilots.be

Categories

Drone applications: Video and photography; Security and surveillance; Inspection; Entertainment activities; Monitoring; Emergency services.
Services for drones: Consultancy.

Apodis

www.apodis.be

Contact information

Pr. Fr. Heymansstraat 1,
1755 Gooik
T.: +32 (0)483 19 32 02
E.: contact@apodis.be

Categories

Drone applications: Inspection; Aerial mapping; Monitoring.
Services for drones: Contract pilots.



Argeye Drone Solutions

www.argeyedrones.be

Contact information

T.: +32 (0)477 69 69 42
E.: info@argeyedrones.be

Categories

Drone applications: Video and photography; Inspection; Aerial mapping.

ASA Surveys

www.asa.be

Contact information

H.F. Orbanlaan 679,
9000 Gent
T.: +32 (0)498 45 23 36
E.: info@asa.be

Categories

Insurance.

Atheris Services

www.atheris.eu

Contact information

Chemin du Cyclotron 6,
1348 Louvain-la-Neuve
T.: +32 (0)475 54 13 09
E.: hello@atheris.eu

Categories

Software: Drone data management and analytics.

Argus Vision

www.argusvision.eu



argus vision
drone data analytics

Contact information

Wayenborgstraat 22,
2800 Mechelen
T.: +32 (0)498 12 43 26
E.: jonas@argusvision.be

Contact person

Jonas Van de Winkel

Profile

Argus vision delivers processed drone data with the purpose of giving insights in infrastructure, supporting policies with intuitive data and optimising (building) processes. With every client we look for tight integration of the drone data in their specific process to utilise the data source to the fullest. Our clients are, among others, insurers like KBC, governments like the Vlaamse Milieu Maatschappij and construction companies like Democo and ISG.

References

VMM - KBC - DEMOCO - ISG - CRO - GASSCO - GOOGLE -
TESSENDERLO GROUP - DIVATEC

Categories

Software: Drone data management and analytics.



Avisodes

www.avisodes.be

Contact information

De Cauwerstraat 55,
9100 Sint-Niklaas
T.: +32 (0)37 65 02 48
E.: info@avisodes.be

Categories

Drone applications: Video and photography.

Avisum

www.avisum.be

Contact information

Ophovenstraat 58,
3680 Maaseik
T.: +32 (0)472 13 22 67
E.: vincent.fisette@avisum.be

Categories

Drone applications: Video and photography; Aerial mapping;
Monitoring.

Belgian Civil Aviation Authority (BCAA)

www.mobilit.belgium.be/drones

Contact information

Vooruitgangstraat 56,
1210 Brussel
T.: +32 (0)22 77 43 07
E.: rpas.ops@mobilit.fgov.be

Categories

Services for drones: Other.
Aviation institutes.

Belgian Advanced Technology Systems

www.bats.be



Contact information

Allée des Noisetiers 8,

4031 Angleur

T.: +32 (0)43 67 08 88

E.: griessjeanclaude@gmail.com

Contact person

Jean-Claude Griessl

Profile

BATS S.A. is an electronic company specialized in the design, the development and the supply of advanced technological solutions in Defense and Homeland Security.

The main application are:

- Border and maritime surveillance.
- Naval traffic management and coastal surveillance.
- Critical infrastructure and site protection.
- Crisis management.

BATS delivers global and integrated solution combining a large variety of sensors, such as surveillance radar, air defense radar, interference system, optical systems, seismic sensors, etc designed to be operated in an integrated solution.

Our solution adopt a multilayer approach enabling real time analysis and operation.

BATS masters the drone technologies (MALE & HALE) and anti-drone system, software, ILS, payload (radar, EO, comint etc ...)

Categories

Research.

Drone detection and counter drone solutions.



Belgian Drone School

www.belgiandroneschool.be

Contact information

Chaussée de Hal 28,
1400 Nivelles
T.: +32 (0)478 66 88 90
E.: info@belgiandroneschool.be

Categories

Education and training.

BeUAS

www.beuas.be

Contact information

Rue des pères blancs 4,
1040 Bruxelles
E.: petra@beuas.be

Categories

Services for drones: Consultancy.
Collaboration, networking and community.
Business & startup support.

BitsOfData

www.bitsofdata.be

Contact information

Prins Boudewijnlaan 41,
2650 Edegem
T.: +32 (0)34 43 20 78
E.: info@bitsofdata.be

Categories

Software: Drone data management and analytics.
Drone applications: Inspection; Aerial mapping; Monitoring.
Services for drones: Consultancy.
Aerial data provider.



BTST Drone-Partner

www.drone-partner.be

Contact information

Rijthof 5,
3550 Heusden-Zolder
T.: +32 (0)475 31 77 01
E.: info@drone-partner.be

Categories

Drone applications.
Services for drones: Consultancy; Contract pilots.

Cabinet of the Minister of Mobility, François Bellot

www.bellot.belgium.be

Contact information

E. Blerotstraat 1,
9th floor,
1070 Brussel
E.: jasper.pillen@bellot.fed.be

Categories

Aviation institutes

Camflyers

www.camflyers.be

Contact information

Magretstraat 41,
9080 Lochristi
T.: +32 (0)475 25 43 76
E.: info@camflyers.be

Categories

Drone applications: Video and photography; Inspection; Aerial mapping; Entertainment activities.
Services for drones: Consultancy; Contract pilots; Drone testing & certification.



CargoCopter

www.cargocopter.be

Contact information

Departement Werktuigkunde
Celestijnenlaan 300,
3001 Heverlee
T.: +32 (0)16 32 80 58
E.: info@cargocopter.be

Categories

Platform manufacturer: Custom drones.
Drone applications: Transport of goods and people;
Emergency services.
Research: Applied research.

CB Drone Projects

www.cb-drone-projects.be

Contact information

Monnikenplein 9,
2610 Wilrijk
T.: +32 (0)486 84 66 81
E.: carl.busschaert@outlook.be

Categories

Drone applications: Video and photography; Inspection; Aerial mapping; Other.

Cloud Surfing

www.cloudsurfing.be

Contact information

Avenue des Dames Blanches 48,
1150 Woluwé-Saint-Pierre
T.: +32 (0)479 54 62 10
E.: fabian.louwers@cloudsurfing.be

Categories

Drone applications: Video and photography; Inspection;
Construction with drones; Aerial mapping; Entertainment activities.



Contact information

Universiteitslaan 9,
3500 Hasselt
E.: peter.lathouwers@cegeka.com

Contact person

Peter Lathouwers

Profile

Cegeka always looks for emerging trends and technologies, for innovations that will also generate real business value. Therefore, innovation always means applied innovation to Cegeka. By using the power of combinations - combining new, exponential technologies such as Artificial Intelligence, Drones, Blockchain and IoT - Cegeka is able to offer their clients highly relevant digital business innovation that creates digital relevance.

Categories

Software.

Drone applications.

Collaboration, networking and community.

Research.



Contact information

Pathoekeweg 9B - 006,
8000 Brugge
T.: +32 (0)50 41 02 00
E.: mitch.degeest@citymesh.com

Contact person

Mitch De Geest

Profile

Citymesh is a Belgian telecom operator with access to a privately-owned part of the 5G spectrum. Using this, Citymesh can build private LTE networks suitable for mission critical communication.

Categories

Drone applications: Emergency services.



Colibri Consult

www.colibriconsult.be

Contact information

Grensstraat 51,
1981 Zemst
T.: +32 (0)498 94 53 62
E.: info@colibriconsult.be

Categories

Drone applications: Video and photography; Inspection; Aerial mapping.

Services for drones: Consultancy.

Education and training.

Da Vinci Solutions

www.d-v-s.be

Contact information

Mosvennedreef 9,
3140 Keerbergen
T.: +32 (0)495 86 84 80
E.: info@d-v-s.be

Categories

Software.

Services for drones.

DeltaCopter

www.deltacopter.eu

Contact information

Chaussée de Hal 28,
1400 Nivelles
T.: +32 (0)478 66 88 90
E.: info@deltacopter.eu

Categories

Drone applications.

Services for drones.

Collaboration, networking and community.



Contact information

Buchtenstraat 9 bus 1,
9051 Gent
T.: +32 (0)9 335 05 15
E.: info@gatewing.com

Profile

DELAIR offers complete drone solutions that blend hardware, software, and services to unlock the power of aerial data and deliver insights for smarter decisions. Built on state-of-the-art technologies, our drone and data solutions adapt to specific imagery needs of heavy industrial users in Geospatial, Agriculture & Forestry, Power & Utilities, Security & Defense, Mines & Quarries, Oil & Gas, Railways & Roads as well as Emergency.

References

<https://delair.aero/drone-blog/uav-news-success-stories/>

Categories

Platform manufacturer: Fixed wing.

Software: Flight planning, monitoring and control; Drone data management and analytics.

Drone applications: Security and surveillance; Inspection; Aerial mapping.



Didex

www.didex.be

Contact information

Steenweg 248,
3570 Alken
T.: +32 (0)475 21 08 92
E.: info@didex.be

Categories

Drone applications: Inspection; Aerial mapping; Monitoring;
Other.

DR-one

www.dr-one.be

Contact information

Droneport,
Oude Brogwormseweg 2,
3800 Sint-Truiden
T.: +32 (0)478 56 34 79
E.: guy@dr-one.be

Categories

Services for drones: Drone rental and leasing services.
Retailers.

Dronap

www.dronap.be

Contact information

Stationsstraat 7,
9070 Destelbergen
T.: +32 (0)492 27 20 97
E.: info@dronap.be

Categories

Drone applications: Video and photography; Security and surveillance; Inspection; Aerial mapping; Entertainment activities.



dotOcean

www.dotocean.eu



Contact information

Gistelse Steenweg 294 bus 205,
8200 Sint-Andries
T.: +32 (0)50 68 30 54
E.: info@dotocean.eu

Contact person

Koen Geirnaert

Profile

dotOcean is a maritime technology company offering autonomous navigation units combined with a cloud SaaS enabling customers to build their own autonomous vessels.

References

Havenbedrijf Antwerpen, Vlaamse Milieu Maatschappij, Artes Group,...

Categories

Software: Onboard operating systems; Other.



Drone Entity

www.droneentity.com

Contact information

Papenvest 64 bus 5,
1000 Brussel
T.: +32 (0)472 80 01 79
E.: info@droneentity.com

Categories

Drone application: Video and photography; Inspection; Aerial mapping; Entertainment activities; Monitoring.

Drone Minds

www.droneminds.be

Contact information

Diamantstraat 8/487,
2200 Herentals
T.: +32 (0)14 96 04 43
E.: info@droneminds.be

Categories

Drone applications: Video and photography; Security and surveillance; Inspection; Aerial mapping; Monitoring; Other.

Services for drones: Consultancy; Drone rental and leasing services; Contract pilots; Other.

Retailers.

Education and training.

Research: Applied research.

Drone TechniXX

www.dronetechniXX.com

Contact information

Rue des anciens étangs 40,
1040 Bruxelles
T.: +32 (0)489 37 02 46
E.: pierre@dronetechniXX.com

Categories

Software: Other.

Drone applications: Inspection; Aerial mapping.



Drone Valley

www.drone-valley.com

Contact information

Rue Au Congo 27,
6890 Libin
T.: +32 (0)498 44 23 59
E.: info@drone-valley.com

Categories

Software.

Services for drones: Consultancy; Drone testing & certification.

Drone equipment: Trackers and communication equipment;
Ground control stations.

Collaboration, networking and community.

Education and training.

Insurance.

DRONE VOLT

www.dronevolt.be

Contact information

Excelsiorlaan 57,
1930 Zaventem
T.: +32 (0)2 725 89 56
E.: contact.be@dronevolt.com

Categories

Platform manufacturer: Fixed wing; Multirotor; VTOL fixed wing;
Custom drones.

Software: Drone data management and analytics; Onboard operating systems; Other.

Drone applications.

Services for drones.

Payload manufacturers: Visual sensors; Acoustic sensors.

Drone equipment: Trackers and communication equipment;
Ground control stations.

Retailers

Education and training

Drone detection and counter drone solutions

Drone-Activities

www.drone-activities.com

Contact information

Groenstraat 11,
3700 Tongeren
T.: +32 (0)477 60 48 73
E.: info@drone-activities.com

Categories

Drone applications: Video and photography; Inspection; Aerial mapping.



Drone-Days

www.drone-days.be

Contact information

Rue des hirondelles 7,
1435 Corbais
E.: info@drone-days.be

Categories

Collaboration, networking and community.

Drone-insurance.be

www.drone-insurance.be

Contact information

Iepersestraat 50,
8890 Moorslede
T.: +32 (0)51 77 70 83
E.: info@drone-insurance.be

Categories

Insurance.

Drone-Towers

www.drone-towers.be

Contact information

Rue des hirondelles 7,
1435 Corbais
E.: info@drone-towers.be

Categories

Collaboration, networking and community.



Drone4Motion

www.drone4motion.com

Contact information

Rue Arthur Pouplier 18,
7190 Ecaussinnes
T.: +32 (0)478 33 18 50
E.: drone4motion@proximus.be

Categories

Drone applications: Video and photography; Inspection; Aerial mapping.

Dronefun

www.dronefun.be

Contact information

Smolderpotsstraat 19,
3293 Diest
T.: +32 (0)479 97 09 25
E.: info@dronefun.be

Categories

Drone applications: Entertainment activities.

Drone equipment: Transport and protections; Docking stations; Launch and landing equipment; Ground control stations.

DroneInMotion.pro

www.droneinmotion.pro

Contact information

Tiège 97D,
4845 Jalhay
T.: +32 (0)497 29 09 28
E.: valentin@droneinmotion.pro

Categories

Drone applications: Video and photography; Inspection; Aerial mapping; Entertainment activities; Monitoring.



Droneport

www.droneport.eu



Contact information

Kazernestraat 13,
3800 Sint-Truiden
T.: +32 (0)495 58 71 65
E.: mark.vanlook@droneport.eu

Contact person

Mark Vanlook

Profile

Situated in the heart of Europe, DronePort is the perfect place to establish your UAS or aviation business and benefit from the extensive testing possibilities and ecosystem of research, startups and corporate companies in this exciting new market.

Categories

Droneports.



Dronematrix

www.dronematrix.eu

Contact information

Herkenrodesingel 4,
3500 Hasselt
T.: +32 (0)11 76 79 84
E.: info@dronematrix.eu

Categories

Platform manufacturer: Fixed wing; Multirotor; Custom drones.

Software: Flight planning, monitoring and control; Drone data management and analytics; Onboard operating systems.

Drone applications: Security and surveillance; Inspection, Emergency service.

Services for drones: Consultancy; Drone rental and leasing services.

EagleFlight Drone

www.eagleflightdrone.com

Contact information

Koning Boudewijnlaan 3,
8370 Blankenberge
T.: +32 (0)499 31 37 17
E.: eagleflight.drone@gmail.com

Categories

Drone applications: Video and photography; Inspection; Aerial mapping; Other.

Easycopters

www.easycopters.be

Contact information

Moeskroenstraat 460,
8930 Menen
T.: +32 (0)476 60 75 39
E.: info@easycopters.be

Categories

Drone applications: Video and photography; Aerial mapping; Entertainment activities; Other.



EspaceDrone

www.espacedrone.be

Contact information

Rue des hirondelles 7,
1435 Corbais
E.: info@espacedrone.be

Categories

Collaboration, networking and community.

EUKA

www.euka.org

Contact information

Herkenrodesingel 4/1,
3500 Hasselt
T.: +32 (0)11 96 27 31
E.: info@euka.org

Categories

Collaboration, networking and community.

eyeFlyIT

www.eyeflyit.be

Contact information

Esmoreitlaan 5/81,
2050 Antwerpen
T.: +32 (0)475 50 01 51
E.: info@eyeflyit.be

Categories

Drone applications: Video and photography; Inspection;
Other.

Services for drones: Contract pilots.



Ericsson



www.ericsson.com

Contact information

Lozenberg 20,
1932 Zaventem
T.: +32 (0)2 745 12 11
E.: saskia.van.uffelen@ericsson.com

Contact person

Saskia Van Uffelen

Profile

Ericsson is one of the leading providers of Information and Communication Technology (ICT) to service providers, with about 40% of the world's mobile traffic carried through our networks. We enable the full value of connectivity by creating game-changing technology and services that are easy to use, adopt and scale, making our customers successful in a fully connected world.

For more than 140 years, our ideas, technology and people have changed the world: real turning points that have transformed lives, industries and society as a whole.

Categories

Drone equipment: Trackers and communication equipment.



Contact information

Nerviërsiaan 54,
1780 Wemmel
T.: +32 (0)2 460 74 80
E.: frederik.wauters@esribelux.com

Contact person

Frederik Wauters

Profile

Esri BeLux is the representative for esri in Belgium and Luxembourg. And is active in the market of Drones where esri provides a fully integrated platform that allows the Drone users to manage, treat, publish their data but also provide end-solutions to their users.

As part of the ArcGIS platform, Esri BeLux provides customers needing to efficiently process its drone based captured raw imagery material with 'Drone2Map for ArcGIS'.

'Drone2Map for ArcGIS' streamlines the creation of professional imagery products from drone-captured still imagery for visualization and analysis and the dissemination through the processes at customer site (e.g. integrating in the CAD environment, collecting data on the terrain, inventorying data, ...).

In second, not days, ArcGIS will create orthomosaics, elevation products and 3D imagery as building block for generating your products and services useful in sectors like construction, utilities, agriculture, mining and many more.

Across the ArcGIS platform, your imagery products can be launched into ArcGIS Pro with the click of a button to access advanced analysis workflows or shared directly to ArcGIS Online or Portal for ArcGIS for collaboration across your organization.

References

Government (EU, Federal, Regional, provincial, local), private, defense.

Categories

Software: Drone data management and analytics.

EUROSENSE

www.eurosense.com



Contact information

Nerviërsiaan 54,
1780 Wemmel
T.: +32 (0)2 460 70 00
E.: andre.jadot@eurosense.com

Contact person

André Jadot

Profile

EUROSENSE is a prominent player on the market of geo-information services. EUROSENSE offers high quality geo-information to public and private partners since 1964. This information and these services are provided based on airborne (manned and unmanned) and spaceborne data.

Company profile: The EUROSENSE Group has 9 branches spread over Europe. EUROSENSE employs about 130 highly specialized people (geographers, agronomists, engineers,...).

EUROSENSE offers high quality geographical information, derived from different remote sensing sources, being space borne or airborne. EUROSENSE has access to a broad variety of spaceborne data. Airborne surveys are performed with four company-owned, twin-engine airplanes equipped with two or three camera/scanner holes which make it possible to use various sensors at the same time. For linear and more detailed surveys EUROSENSE makes use of helicopters or drones.

Processing: All data is processed and interpreted by EUROSENSE in order to meet the high standards for quality, precision and reliability. EUROSENSE is constantly developing knowledge to respond quickly to new technologies on the market.

References

EUROSENSE and its staff have realised survey campaigns with fixed-wing unmanned aerial systems over the whole world, with a focus on the monitoring of linear infrastructure, large civil works, open-pit mines, agriculture, forestry,... EUROSENSE is specialized in the image processing of the aerial data and produces 2D and 3D products which are used for analysis and visualization, allowing insights for smarter decisions by its customers.

Categories

Drone applications: Aerial mapping.



Flanders Aerospace Group

www.flag.be

Contact information

A. Reyerslaan 80,
1030 Brussel
T.: +32 (0)497 47 74 95
E.: kris.vanderplas@flag.be

Categories

Collaboration, networking and community.

Flywel

www.flywel.be

Contact information

Merodestraat 117,
9130 Kieldrecht
T.: +32 (0)472 19 79 39
E.: info@flywel.be

Categories

Drone applications: Video and photography; Inspection.
Payload manufacturers: CBRNE sensors.

G4S

www.g4s.be

Contact information

Koning Boudewijnlaan 30,
1800 Vilvoorde
T.: +32 (0)2 758 12 11
E.: evelien.vandersmissen@be.g4s.com

Categories

Drone applications: Security and surveillance; Inspection.
Drone detection and counter drone solutions.

FLYING-CAM

www.wp.flying-cam.com



Contact information

Rue du Passage d'Eau 1a,
4681 Hermalle-sous-Argenteau
T.: +32 (0)42 27 31 03
E.: info@flying-cam.com

Contact person

Emmanuel Previnaire

Profile

FLYING-CAM is a pioneer in VTOL UAS from 25kg to 150 kg. Starting from 1988, the company DNA is to create state of the art Aerial Robotic Single Rotor Helicopter combine with the most valuable Payloads. To reach this goal FLYING-CAM Engineers are constantly developing vertical competencies covering all the core technologies involved: Auto-Pilot, Electric, and Turbine powered platform, including Sensor Integration and Ground Control Station. The Company reputation for reliability is the result of 30 years' field experience in delivering high-end Motion Picture Close-Range Aerial Filming services in more than 75 countries and honored with two Scientific & Engineering Oscar's® and an Emmy® Award. Since 2003 this maturity was dedicated to the Remote Sensing Industry leading FLYING-CAM to a business model focusing on selling "turn-key" Systems, with "Engineered to Order" Unmanned General Aviation grade UAS Products for Civil and Defence Markets.

References

NASA, BAE SYSTEMS, DSTL, SNCF, BASF, CATEC, SITMP, MOD, LAUREL Technologies, "007", "Mission: Impossible 6 Fallout", "Game of Thrones", ...

Categories

Platform manufacturer: Single rotor.

Software.

Drone applications.

Drone equipment: Transport and protections; Charging stations; Launch and landing equipment; Ground control stations; Other.

Research.

Avionics.



Goldy Aviations

www.goldyaviations.com

Contact information

Marktstraat 1 bus 15,
9990 Maldegem
T.: +32 (0)499 94 38 89
E.: contact@goldyaviations.com

Categories

Software: Drone data management and analytics; Onboard operating systems; Payload management.

Drone applications: Security and surveillance; Inspection; Aerial mapping; Monitoring.

Services for drones: Consultancy; Contract pilots.

Education and training.

Green Jack

www.green-jack.be

Contact information

Lindaalhof 3,
3090 Overijse
T.: +32 (0)468 19 54 03
E.: info@green-jack.be

Categories

Drone applications: Video and photography; Security and surveillance; Inspection; Construction with drones; Aerial mapping; Monitoring; Other.

Grimlock

www.grimlock.be

Contact information

Olmenlaan 38,
2460 Lichtaart
T.: +32 (0)14 55 70 42
E.: daan.lochs@grimlock.be

Categories

Drone applications: Video and photography.



HD for YOU

www.hd4u.be

Contact information

Rue Joseph Wauters 46B,
4367 Crisnée
T.: +32 (0)477 37 73 20
E.: info@hd4u.be

Categories

Drone applications: Video and photography; Security and surveillance; Inspection; Aerial mapping; Entertainment activities; Monitoring; Emergency services; Other.

Services for drones: Contract pilots.

Collaboration, networking and community.

Education and training.

Research: Applied research.

Business & startup support.

Helicus

www.helicus.com

Contact information

Pastoor De Conincklaan 32,
2610 Antwerpen
T.: +32 (0)485 68 52 22
E.: info@helicus.com

Categories

Software: Flight planning, monitoring and control; Fleet and operation management.

Drone applications: Transport of goods and people, Emergency services.

Drone equipment: Drone hubs.

Collaboration, networking and community.

Helodrone

www.helodrone.be

Contact information

Rue de Waremme 44,
4257 Berloz
T.: +32 (0)477 59 80 78
E.: Info@helodrone.be

Categories

Drone applications: Video and photography; Inspection; Construction with drones; Aerial mapping; Monitoring.

Education and training.

Hexagon Geospatial

www.hexagongeospatial.com



Contact information

Arenberg Science Park
Gaston Geenslaan 11,
3001 Leuven
T.: +32 (0)16 23 95 91
E.: stefan.pauwels@hexagon.com

Contact person

Stefan Pauwels

Profile

Hexagon Geospatial helps you make sense of the dynamically changing world. Known globally as a maker of leading-edge technology, we enable our customers to easily transform their data into actionable information, shortening the lifecycle from the moment of change to action. Hexagon Geospatial provides the software products and platforms to a large variety of customers through direct sales, channel partners, and Hexagon businesses. For more information, visit www.hexagongeospatial.com or contact us at marketing@hexagongeospatial.com.

Hexagon Geospatial is part of Hexagon, a leading global provider of information technologies that drive quality and productivity improvements across geospatial and industrial enterprise applications. Hexagon's solutions integrate sensors, software, domain knowledge and customer workflows into intelligent information ecosystems that deliver actionable information, automate business processes and improve productivity. They are used in a broad range of vital industries. Hexagon (Nasdaq Stockholm: HEXA B) has approximately 19,000 employees in 50 countries and net sales of approximately 3.5bn EUR.

References

Upon request.

Categories

Software.

Drone applications.

Research.

Drone detection and counter drone solutions.



Highview drone services

www.highview.be

Contact information

Steenweg op't Fort 6,
2520 Broechem
T.: +32 (0)475 23 07 44
E.: info@highview.be

Categories

Drone applications: Video and photography; Security and surveillance; Inspection; Emergency services.
Retailers.

Hipperos

www.hipperos.com

Contact information

Chemin du Cyclotron 6,
1348 Louvain-la-Neuve
T.: +32 (0)475 74 92 82
E.: info@hipperos.com

Categories

Software.

Hogeschool VIVES

www.vives.be/aviation

Contact information

Nieuwpoortsesteenweg 945c,
8400 Oostende
T.: +32 (0)59 30 81 50
E.: rob.deroo@vives.be

Categories

Platform manufacturer: Custom drones.
Drone applications: Inspection; Construction with drones; Aerial mapping; Emergency services.
Services for drones: Consultancy; Drone testing & certification. Collaboration, networking and community.
Education and training.
Droneports.
Research.
Aviation institutes.
Business & startup support.

Huawei Technologies

www.huawei.com



Contact information

Woluwelaan 2,
1150 Brussel

T.: +32 (0)2 401 16 80

E.: hannes.van.raemdonck@huawei.com

Contact person

Hannes Van Raemdonck

Profile

Huawei is a leading global provider of information and communications technology (ICT) infrastructure and smart devices. With integrated solutions across four key domains – telecom networks, IT, smart devices, and cloud services – we are committed to bringing digital to every person, home and organization for a fully connected, intelligent world.

Huawei's end-to-end portfolio of products, solutions and services are both competitive and secure. Through open collaboration with ecosystem partners, we create lasting value for our customers, working to empower people, enrich home life, and inspire innovation in organizations of all shapes and sizes.

At Huawei, innovation focuses on customer needs. We invest heavily in basic research, concentrating on technological breakthroughs that drive the world forward. We have more than 180,000 employees, and we operate in more than 170 countries and regions.

Founded in 1987, Huawei is a private company fully owned by its employees.

For more information, please visit Huawei online at www.huawei.com or follow us on:

<http://www.linkedin.com/company/Huawei>

<http://www.twitter.com/Huawei>

<http://www.facebook.com/Huawei>

<http://www.google.com/+Huawei>

<http://www.youtube.com/Huawei>

Categories

Drone equipment: Trackers and communication equipment.

I-Line

www.i-linepr.com

Contact information

GreenVille Centrum-Zuid 1111,
3530 Houthalen-Helchteren
T.: +32 (0)477 33 13 25
E.: info@i-linepr.com

Categories

Drone applications: Video and photography; Inspection; Aerial mapping.

i-LUDUS

www.i-ludus.net

Contact information

Rivierstraat 31,
9250 Waasmunster
T.: +32 (0)496 59 23 62
E.: info@i-ludus.be

Categories

Drone applications: Video and photography; Inspection; Aerial mapping; Monitoring; Emergency services; Other.

Services for drones: Consultancy; Other.

Education and training.

Business & startup support.

IDRONECT (Aviatize bvba)

www.idronect.com

Contact information

Vlasgaardstraat 52,
9000 Gent
T.: +32 (0)477 34 90 46
E.: info@idronect.com

Categories

Software: Flight planning, monitoring and control; Fleet and operation management; Drone data management and analytics; Unmanned traffic management (UTM).

Services for drones: Consultancy; Drone rental and leasing services.

Drone equipment: Trackers and communication equipment

imec vzw (imec.istart)

www.imec-int.com/en/istart

Contact information

Miriam Makebaplein 1,
9000 Gent
T.: +32 (0)9 248 55 55
E.: sven.decleyne@imec.be

Categories

Collaboration, networking and community.
Education and training.
Business & startup support.

IN2SKY

www.in2sky.be

Contact information

Lentelaan 41,
2950 Kapellen
T.: +32 (0)494 57 50 92
E.: info@in2sky.be

Categories

Drone applications: Video and photography; Security and surveillance; Inspection; Transport of goods and people; Entertainment activities.
Services for drones: Consultancy.

Indigo Legal

www.indigolegal.be

Contact information

Rue de la Source 5,
1060 Brussels
T.: +32 (0)498 92 28 38
E.: patrick.michielsen@indigolegal.be

Categories

Services for drones: Consultancy.



inexcellsys

www.inexcellsys.be

Contact information

6887 Herbeumont
T.: +32 (0)471 24 89 09
E.: jf.gosset@gmail.com

Categories

Drone applications: Video and photography; Security and surveillance; Inspection; Aerial mapping; Monitoring; Emergency services.

Education and training.

Infinite Film

www.infinitefilm.net

Contact information

Azenstraat 12,
2300 Turnhout
T.: +32 (0)476 58 81 78
E.: info@infinitefilm.net

Categories

Drone applications: Video and photography.

Innov4Events

www.innov4events.be

Contact information

Chaussée de Wavre 385,
1390 Grez Doiceau
T.: +32 (0)495 81 09 82
E.: info@innov4events.be

Categories

Drone applications: Entertainment activities.



inFlights

inflight^os

www.inflights.eu

Contact information

Gierstraat 6,
2000 Antwerpen
T.: +32 (0)28 08 44 40
E.: info@inflights.eu

Contact person

Pierre Maere

Profile

inFlights is a tech based Drone-as-a-Service company providing actionable insights using drone data generated by a network of pilots. We deliver an end-to-end service by taking care of regulations and legal requirements, finding the right drone and drone pilot, coordinating the flight execution and processing the raw data into insights using in-house processing techniques. Clients can follow the progress and access insights on the inFlights platform, which has high security standards. More information in the presentation or on the website.

References

Besix, Goodman, Aurea Imaging, Utopix, Triple Living, B-Fast, Transbeton, McKinsey & Company. More references available upon request.

Categories

Software: Drone data management and analytics.

Drone applications: Video and photography; Inspection; Construction with drones; Aerial mapping; Monitoring; Emergency services.

Services for drones: Consultancy.

Aerial data provider.



IS IT A PLANE

www.isitaplane.com

Contact information

Hoogleedsesteenweg 256,
8800 Roeselare
T.: +32 (0)497 45 47 27
E.: stefaan@isitaplane.com

Categories

Software: Fleet and operation management.
Drone applications.
Services for drones: Consultancy; Contract pilots.
Collaboration, networking and community.
Education and training.

Jadepin Consulting

www.jadepin.be

Contact information

Jozef Nuytsstraat 27,
2140 Antwerpen
T.: +32 (0)494 19 74 29
E.: info@jadepin.com

Categories

Drone applications: Video and photography; Inspection; Construction with drones; Aerial mapping; Monitoring.
Services for drones: Consultancy; Contract pilots.
Research.

JLT Belgibo

www.jltbelgibo.com

Contact information

De Gerlachekaai 20,
2000 Antwerpen
T.: +32 (0)3 247 58 30
E.: drones@belgibo.be

Categories

Insurance.



Kopterman (a division of Hemel bvba)

www.kopterman.com

Contact information

Wayenborgstraat 22,
2800 Mechelen
T.: +32 (0)496 41 37 88
E.: hello@kopterman.com

Categories

Drone applications: Video and photography.

KU Leuven

www.kuleuven.be

Contact information

Oude Markt 13,
3000 Leuven
T.: +32 (0)16 32 80 58
E.: bart.theys@kuleuven.be

Categories

Research.

L'école du drone

www.ecoledudrone.be

Contact information

Xhavée du Nain 23,
4360 Oreye
T.: +32 (0)498 82 30 85
E.: info@ecoledudrone.be

Categories

Education and training.



Leica Geosystems

www.leica-geosystems.com

Contact information

Jan Emiel Mommaertslaan 18A,
1831 Diegem

T.: +32 (0)2 209 07 00

E.: liesbeth.marien@leica-geosystems.com

Categories

Platform manufacturer: Multirotor.

Software: Flight planning, monitoring and control.

Drone applications: Video and photography; Inspection; Construction with drones; Aerial mapping; Monitoring.

Little Planet (VOF HeadTrick)

www.littleplanet.be

Contact information

Beerzelhof 14,
2580 Beerzel

T.: +32 (0)15 24 02 40

E.: info@littleplanet.be

Categories

Drone applications: Video and photography; Other.

Live Emotions Studio

www.liveemotionsstudio.be

Contact information

Chemin de Louvranges 29,
1300 Wavre

T.: +32 (0)498 51 34 69

michael@liveemotionsstudio.be

Categories

Drone applications: Video and photography; Inspection; Aerial mapping.



Lumic Services

www.lumic.be

Contact information

9290 Berlare
T.: +32 (0)475 73 39 97
E.: info@lumic.be

Categories

Drone application: Video and photography.
Services for drones: Consultancy.
Drone equipment: Other.

ManaDron

www.manadron.com

Contact information

s Herenweg 13,
1860 Meise
T.: +32 (0)494 57 90 08
E.: stephaan.vanhelleputte@ipromac.eu

Categories

Platform manufacturer: Multirotor.
Drone applications: Inspection; Aerial mapping; Monitoring; Emergency services.
Services for drones: Consultancy; Contract pilots.
Payload manufacturers: Visual sensors.
Education and training.

Manoj Drones

www.manoj-drones.be

Contact information

Ambroossteenweg 109,
1981 Hofstade
T.: +32 (0)15 23 34 66
E.: tomas@manoj-drones.be

Categories

Drone applications: Video and photography; Inspection; Aerial mapping; Monitoring.



Melexis

www.melexis.com

Contact information

Transportstraat 1,
3980 Tessenderlo
T.: +32 (0)13 67 07 80
E.: wle@melexis.com

Categories

Payload manufacturers: Visual sensors; Speed, distance and 3D mapping sensors; Other.

Minedfield

www.minedfield.be

Contact information

Barelstraat 161A,
2880 Bornem
T.: +32 (0)485 66 06 66
E.: info@minedfield.be

Categories

Services for drones: Contract pilots.

Noordzee Drones

www.noordzeedrones.be

Contact information

Kotterstraat 99,
8380 Zeebrugge
T.: +32 (0)477 53 43 70
E.: elwin@noordzeedrones.be

Categories

Drone applications: Security and surveillance; Inspection; Aerial mapping; Emergency services.

Services for drones: Consultancy.

Education and training.
Research.

Newtec - Manufacturing Competence Center

www.newtec.eu/mcc



Contact information

Josep-Cardijnstraat 10,
9420 Erpe-Mere
T.: +32 (0)53 60 50 20
E.: ddsm@newtec.eu

Contact person

Danny De Smet

Profile

Newtec's Manufacturing Competence Center supports mechatronic design companies providing flexible manufacturing and repair services for Aerospace markets. It specializes in delivering electronic assembly, testing and repair services according to the highest quality standards.

References

Various references in Aerospace, ESA & NASA projects

Categories

Payload manufacturers.

Drone equipment: Trackers and communication equipment;
Ground control stations; Other.



Contact information

Copernicuslaan 50,
2018 Antwerp
T.: +32 (0)3 240 40 11
E.: ken.spruyt@nokia.com

Contact person

Ken Spruyt

Categories

Platform manufacturer:

Custom drones.

Software: Flight planning, monitoring and control; Fleet and operation management; Drone data management and analytics; Unmanned traffic management (UTM).

Drone applications: Video and photography; Security and surveillance; Inspection; Transport of goods and people; Monitoring; Emergency services.

Services for drones: Consultancy.

Payload manufacturers:

Visual sensors; Speed, distance and 3D mapping sensors; Acoustic sensors.

Drone equipment: Trackers and communication equipment.

Collaboration, networking and community.

Research.

Drone detection and counter drone solutions.

Profile

Nokia is providing Nokia Drone Networks, which is a solution consisting of Nokia drones, private and secure mobile broadband, a cloud, and a control center.

Nokia Drone Networks enables even hundreds of drones to be on automated individual missions that are steered/defined by one person through the command and control center. We offer the capability to automate hundreds of drones to go on pre-programmed missions. A fleet of drones can efficiently cover large areas either according to ad hoc needs or scheduled for regular flights. This is supported by Nokia's market-leading technology, the drones are connected over a private, high-capacity mobile broadband, ensuring a safe and ultra-reliable network. This means also that the connection is prioritized at all points in time, and not affected by congestions in the public network. We offer customizable solutions for our customers; drones can be equipped with for example cameras, sensors, loudspeakers or search lights, or they can be used to transport smaller items cost-efficiently.

References

During the UAE Drones for Good Award event in Dubai in February 2017, the Nokia Saving Lives project demonstrated how groups of drones flying in formation can efficiently search for people in a disaster area. Nokia Saving Lives is based on Nokia Drone Networks technology, combining LTE technology with UAV applications and enhancements such as real-time, high-definition video and infrared cameras that help emergency-response personnel to find and rescue people. More references available.



O.D.I.

www.odi.be

Contact information

Rue de Hevremont 144,
4801 Stembert
T.: +32 (0)475 97 86 78
E.: info@odi.be

Categories

Drone applications: Video and photography; Inspection; Aerial mapping.

Optie 3

www.optie3.be

Contact information

Posthoornstraat 58,
9870 Zulte
T.: +32 (0)496 83 63 74
E.: optiedrie@gmail.com

Categories

Drone applications: Video and photography; Inspection; Aerial mapping.

Optimal Aircraft Design

www.oad.aero

Contact information

Rue de l'Yser 31,
5020 Namur
T.: +32 (0)497 90 96 96
E.: info@oad.aero

Categories

Software: Software for drone design and development.
Research.



Contact information

Bourgetlaan 3,
1140 Brussel
T.: +32 (0)495 55 04 24
E.: tom.sorgeloos@orange.com

Contact person

Tom Sorgeloos

Profile

Orange Belgium is one of the main actors on the telecommunications market in Belgium and Luxembourg. The company offers its residential customers prepaid and postpaid mobile subscriptions as well as innovative mobile telecom solutions. On the business market, Orange Belgium acts as an integrated telecoms operator and offers a portfolio of mobility and connectivity services.

The company focuses on markets with a strong growth potential such as Machine-To-Machine (M2M), Internet of Things (IoT) and Big Data. Orange Belgium hosts the International Center of Competence which offers a strong M2M "knowhow and know why" which is reflected in the team of dedicated and experienced M2M experts. Orange Belgium is continually investing in its premium quality mobile network, offering 2G, 3G and 4G technologies. Orange Belgium, whose majority shareholder is the Orange group, is listed on the Brussels Stock Exchange.

References

AGILE, 5GUARDS, PODIUM

Categories

Drone equipment: Trackers and communication equipment.



Ovidium

www.ovidium.be

Contact information

Elzendreef 10,
2970 Schilde
T.: +32 (0)498 94 52 85
E.: info@ovidium.be

Categories

Drone applications: Video and photography.
Services for drones: Repair and maintenance; Consultancy.

Owl Cinematography

www.owlcinematography.com

Contact information

1790 Affligem
T.: +32 (0)499 21 73 91
E.: hello@owlcinematography.com

Categories

Drone applications: Video and photography.

Picstory

www.picstory.be

Contact information

Kwadestraat 151,
8800 Roeselare
T.: +32 (0)51 25 95 11
E.: info@picstory.be

Categories

Drone applications: Video and photography; Entertainment activities.



PINON architectes

www.pinon.be

Contact information

La haisse 1,
6941 Tohogne
T.: +32 (0)86 21 35 27
E.: nicolas@pinon.be

Categories

Drone applications: Aerial mapping.

PIXAERO

www.pixaero.be

Contact information

Rue de Fernelmont 199,
5020 Champion
T.: +32 (0)476 71 17 93
E.: info@pixaero.be

Categories

Drone applications: Security and surveillance; Inspection;
Aerial mapping.

PLOT Limburg

www.plot.be

Contact information

Marcel Habetslaan 7,
3600 Genk
T.: +32 (0)89 77 82 50
E.: info@plotlimburg.be

Categories

Drone applications: Security and surveillance; Emergency
services.
Education and training.



Proximus

www.proximus.be/4g



Contact information

Boulevard du Roi Albert II 27,
1030 Brussel
T.: +32 (0)800 55 200
E.: iot@proximus.be

Profile

High quality video streaming from your drones with the fast and reliable Proximus 4G network.

References

Tersec Security & Surveillance

Categories

Services for drones: Other.

QinetiQ Space

www.qinetiq.com

QINETIQ

Contact information

Hogenakkerhoekstraat 9,
9150 Kruibeke
T.: +32 (0)32 50 14 14
E.: erik.masure@qinetiq.be

Contact person

Erik Masure

Categories

Software: Flight planning, monitoring and control; Drone data management and analytics; Other.

Services for drones: Drone testing & certification.

Payload manufacturers: Visual sensors; Speed, distance and 3D mapping sensors.

Drone equipment: Launch and landing equipment; Trackers and communication equipment; Other.

Collaboration, networking and community.

Droneports.

Research.

Drone detection and counter drone solutions.

Profile

QinetiQ, is a multinational company with its Head Quarters located in the UK. With a workforce of over 6000 employees and over 3500 scientists and engineers, and more than 50 scientific world-class experts, QinetiQ possesses deep understanding of technical challenges involved in every stage of a project. Our Space division in Belgium counts with more than 30 years of experience and over 100 missions flown and several R&D activities for the European Space Agency. We work closely with mayor Space, Defence and Security agencies and Institutions delivering integrated capability and assurance.

We develop unique technological solutions, designed, manufactured, integrated and tested to meet our customer's specific needs. We are trusted by our customers to support them and deliver complex solutions in times when failure is simply not an option.

References

- Obsidian builds on the success of the ALARM Radar system in use with British Army, and is supported by the Palisade Surveillance Management system, which has been successfully deployed at MoD sites for more than a decade.
- Delivered ASX into leading NATO countries, and it is a proven off-the-shelf product, cleared for export.
- SDML has been developed through the UK Defence Solutions Centre, sponsored by the UK MoD for a number of future applications.
- We provide expertise from many years of RF imaging research, development and demonstration. Understanding of the best use of the RF spectrum to balance building penetration versus information content.



Pretty Fly

www.prettyfly.be

Contact information

Stationsstraat 17,
9100 Sint-Niklaas
T.: +32 (0)475 84 04 50
E.: info@prettyfly.be

Categories

Drone applications: Video and photography; Inspection; Aerial mapping; Entertainment activities; Monitoring; Emergency services.

Services for drones: Consultancy.

PwC

www.pwc.be

Contact information

Woluwedal 18,
1932 Sint-Stevens-Woluwe
T.: +32 (0)2 710 41 64
E.: floris.ampe@pwc.com

Categories

Software: Drone data management and analytics.

Drone applications: Inspection; Construction with drones; Aerial mapping; Monitoring.

Services for drones: Consultancy.

Research Center for Fruit (Proefcentrum fruitteelt)

www.pcfruit.be

Contact information

Fruittuinweg 1,
3800 Sint-Truiden
T.: +32 (0)11 69 70 80
E.: pcfruit@pcfruit.be

Categories

Drone applications: Inspection; Dispensing and spraying; Aerial mapping.

Services for drones: Consultancy.

Research: Applied research.

SABCA

www.sabca.be



Contact information

Dellestraat 54,
3560 Lummen

T.: +32 (0)13 53 0111

E.: steven.wille@sabca-limburg.com

Contact person

Steven Wille

Profile

SABCA is an important Belgian aviation company with design, certification and production capabilities for large metal and composite structures for aircrafts, space launchers and actuators. Besides, SABCA also has extensive military MRO capabilities. As an innovative supplier and partner, SABCA delivers its commercial and defence clients numerous custom production solutions. SABCA has recently extended its activities in the UAS market with the development of a range of services that are part of the whole UAS ecosystem. These services are delivered to UAS producers, technology developers, users and end users as well as regulatory authorities.

Categories

Education and training.



Contact information

Interleuvenlaan 15i,
3001 Leuven
T.: +32 (0)16 30 08 00
E.: sales@septentrio.com

Contact person

Mr. Gustavo Lopez

Profile

Septentrio designs, manufactures, and sells high-precision, multi-frequency, multi-constellation GPS/GNSS equipment for use in demanding applications. Septentrio products are used in a wide variety of industries including unmanned aerial vehicles (UAVs), survey and mapping, geographic information systems (GIS), marine, construction and agriculture. Septentrio receivers deliver consistently accurate, precise and secure GNSS positioning, scalable to centimeter-level and designed to perform solidly in the most challenging environments. Septentrio receivers are available as OEM boards, housed receivers and smart antennas.

References

Kespry, senseFly, Smartplanes, Delair, Wingtra, AiRobot, Yellowscan, ...

Categories

Software: Flight planning, monitoring and control; Drone data management and analytics; Payload management; Other.

Drone applications: Inspection; Construction with drones; Aerial mapping; Monitoring; Other.

Payload manufacturers: Speed, distance and 3D mapping sensors; Other.

Drone equipment: Ground control stations; Other.

Rpaswork Drone Solutions

www.rpaswork.com

Contact information

Brugstraat 166,
9880 Aalter
T.: +32 (0)475 61 24 56
E.: luc.dierickx@rpaswork.com

Categories

Drone applications: Video and photography.

Scorpix

www.scorpix.be

Contact information

Rue des Pères Blancs 4,
1040 Brussels
T.: +32 (0)2 740 43 66
E.: info@scorpix.be

Categories

Drone applications: Video and photography.

Services for drones: Consultancy.

Education and training.

Seris Security

www.seris.be

Contact information

Telecomlaan 8,
1831 Diegem
T.: +32 (0)2 745 37 11
E.: dvandormael@seris.be

Categories

Drone applications: Security and surveillance; Inspection;
Monitoring; Emergency services.



Contact information

Noorderlaan 87,
2030 Antwerpen
T.: +32 (0)3 545 48 93
E.: be.ind.infrastructure@sgs.com

Contact person

Mr. Andy Vingerhoets

Profile

Being a global market leader in the fields of inspection, testing, analysis and certification, SGS has conducted inspections in the industry for quite a few years and knows all the processes involved. We try to minimise disruption of your business processes while we collect all the information we need for a proper inspection, using both new and traditional techniques. Drone-based inspections are a great way to do so.

What can we do for you?

- Complete Belgium-wide coverage: a wide range of recording technologies and various types of RPAS, always piloted by qualified personnel
- Inspections and reports that comply with applicable legislation: we will take care of everything, from the permit application prior to the inspection to the final report, in accordance with applicable legislation.
- Knowledge of your organisation and operations: we know the ins and outs of your industry and conduct inspections in a way guaranteed to minimise interruptions of your business processes.
- Fully integrated view of issues at hand: Where necessary, we will combine drone-based inspections with other, conventional inspection technologies so as to be able to answer your queries in the most efficient and effective manner.

References

ABT, Fluxys, Akzo Nobel, Total, ExxonMobil, Elia, Ineos Oxide, NMBS

Categorie

Drone applications: Inspection; Construction with drones; Aerial mapping; Monitoring; Emergency services.

Sitemark

www.sitemark.com



Sitemark

Contact information

Gaston Geenslaan 11,
3001 Leuven
T.: +32 (0)16 79 92 70
E.: info@sitemark.com

Profile

Sitemark is an innovation and technology company focused on the gathering, processing and analytics of aerial data to help enterprises increase efficiency, productivity and safety level. The AI-powered platform and solutions of Sitemark are designed to enhance workflows in the Solar, Construction and Mining industries.

Categories

Software: Drone data management and analytics.

Drone application: Inspection; Aerial mapping; Monitoring.



skeyes

www.skeyes.be

Contact information

Tervuursesteenweg 303,
1820 Steenokkerzeel
T.: +32 (0)2 206 22 16
E.: hva@skeyes.be

Categories

Software: Flight planning, monitoring and control; Fleet and operation management; Flight planning, monitoring and control.

Aviation institutes.

SkyDrone Projects

www.skydroneprojects.be

Contact information

Nazarethsesteenweg 18b,
9770 Kruisem
T.: +32 (0)475 68 85 77
E.: info@skydroneprojects.be

Categories

Drone applications: Video and photography, Inspection; Entertainment activities; Other.

Services for drones: Contract pilots.
Education and training.

SkyLynx

www.skylynx.be

Contact information

Marktstraat 5,
8301 Knokke-Heist
T.: +32 (0)473 70 39 36
E.: manu@skylynx.be

Categories

Drone applications: Video and photography; Inspection; Aerial mapping.



SkyMedia

www.skymedia.be

Contact information

Albatrosdreef 56,
2960 Brecht
T.: +32 (0)495 21 13 11
E.: info@skymedia.be

Categories

Drone applications: Video and photography; Inspection; Aerial mapping; Monitoring.

Services for drones: Repair and maintenance; Consultancy; Drone testing & certification.

Retailers.

Education and training.

SkySense

www.skysense.be

Contact information

Plantinlaan 28b,
2940 Stabroek
T.: +32 (0)475 57 80 80
E.: info@skysense.be

Categories

Drone applications: Video and photography; Security and surveillance; Inspection.

Services for drones: Consultancy.

Skywin

www.skywin.be

Contact information

Chemin du Stocquoy 3,
1300 Wavre
T.: +32 (0)10 47 19 44
E.: info@skywin.be

Categories

Collaboration, networking and community.

Education and training.

Research: Applied research.



Contact information

Route nationale 5,
6041 Gosselies
T.: +32 (0)71 25 56 04
E.: laurie.vandeloise@sonaca.com

Contact person

Laurie Vandeloise

Profile

Sonaca Group is an aerospace company active in aerostructure (Design & Build and Build to Print), services, innovation, space and defense.

References

Tier one supplier of the major aerospace OEMs (Airbus, Boeing, Embraer, Bombardier, Dassault Aviation, ...).

Categories

Platform manufacturer: Fixed wing.

Services for drones: Repair and maintenance;
Drone testing & certification.

Drone equipment: Ground control stations.

Sony Depthsensing Solutions

www.sony-depthsensing.com

SONY

Contact information

Pleinlaan 11,
1050 Ixelles

T.: +32 (0)2 888 42 60

E.: daniel.vannieuwenhove@sony.com

Contact person

Daniël Van Nieuwenhove

Profile

Sony Depthsensing Solutions is a leader in 3D vision and gesture recognition technologies. The company's DepthSense® 3D CMOS Time-of-Flight sensors and cameras, together with advanced middleware, provide cutting-edge 3D vision capabilities for a wide variety of industries including gaming, AR/VR, PC, mobile, automotive and drones.

Categories

Payload manufacturers: Visual sensors; Speed, distance and 3D mapping sensors; Other.



Smart Surveys

www.smartsurveys.be

Contact information

Molenstraat 77,
9860 Balegem
T.: +32 (0)498 45 23 36
E.: contact@smartsurveys.be

Categories

Drone applications: Video and photography; Inspection; Aerial mapping; Other.

Spicymotion

www.spicymotion.be

Contact information

Leuvensesteenweg 510/11,
1930 Zaventem
T.: +32 (0)475 25 52 10
E.: info@spicymotion.be

Categories

Drone applications: Entertainment activities.

Stories By Light

www.storiesbylight.be

Contact information

Groenlarenstraat 77,
3560 Lummen
T.: +32 (0)478 64 87 11
E.: kristof.massoels@storiesbylight.be

Categories

Drone applications: Video and photography.

Stormbee

www.stormbee.com

Contact information

Eikendreef 17,
9932 Zomergem
T.: +32 (0)9 278 51 26
E.: sales@stormbee.com

Categories

Platform manufacturer: Custom drones.
Drone applications: Aerial mapping.

Syntra Limburg

www.syntra-limburg.be/drone-pilot-academy-opleidingen

Contact information

T2-campus Thor Park 8040,
3600 Genk
T.: +32 (0)473 98 99 21
E.: ludo.guisson@syntra-limburg.be

Categories

Education and training.

TDP Consult

www.tdp-consult.be

Contact information

Rue Jacques Prévert 3.0.2,
7000 Mons
T.: +32 (0)475 62 43 30
E.: tdepraeter@gmail.com

Categories

Drone applications: Video and photography; Security and surveillance; Inspection; Aerial mapping.

Telenet



BUSINESS

www.telenet.be/en/business

Contact information

Liersesteenweg 4,
2800 Mechelen
T.: +32 (0)15 36 40 00
E.: rembert.van.den.bosch@telenetgroup.be

Contact person

Rembert Van den Bosch

Profile

Telenet is Belgium's leading cable services provider offering fixed, mobile, and broadband telephony, as well as cable television to customers in Flanders and Brussels by means of a high-performance HFC network (hybrid fibre-coaxial). In addition to this, Telenet offers professional communication services to companies located in Belgium and Luxembourg.

As a telecom company, Telenet attaches great importance to innovation and development. Every day we work hard to optimise existing applications, to enhance technological features and to expand our offer. Furthermore, a compelling marketing approach, a creative product range, and an efficient customer service enable Telenet to appeal to a new audience.

As a growth company, Telenet is strongly aware of its increasing social responsibility, and a number of initiatives have helped the company to significantly reduce its ecological footprint. Moreover, Telenet demonstrates an important social commitment that is not only expressed through a socially engaged product range, but also by Telenet Foundation's efforts to close the digital gap between social groups.

Telenet has around 3.300 employees and is located in Mechelen and Woluwe, with contact centres in Sint-Truiden, Ghent and Aalst. As for technical support, the company depends on regional branches all over Flanders.

In February 2016, Telenet announced it would be acquiring BASE. This way, Telenet expanded its presence in Flanders, Brussels and Wallonia even further. This presence was even more strengthened by its collaboration with SFR in 2017. In June 2018 Telenet also acquired Belgian IT integrator Nextel.

References

Inspection of mobile infrastructure using drones

Categories

Drone equipment: Trackers and communication equipment.



Teccon

www.drone-landmeter.be

Contact information

Kleimoer 16,
9030 Gent-Mariakerke
T.: +32 (0)3 722 17 44
E.: info@drone-landmeter.be

Categories

Drone applications: Video and photography; Inspection; Aerial mapping; Monitoring; Other.

TECH4FUN

www.tech4fun.be

Contact information

Smodderpotsstraat 19,
3293 Diest
T.: +32 (0)479 97 09 25
E.: info@tech4fun.be

Categories

Drone applications: Entertainment activities.

TerrEye

www.terreye.com

Contact information

Rue Souveraine 88,
1050 Bruxelles
T.: +32 (0)485 99 62 82
E.: gj@terreye.com

Categories

Drone applications: Video and photography; Aerial mapping; Entertainment activities.



Tersec - Systems Integration & Software development

www.tersec.eu

Contact information

Industriepark 27,
8730 Beernem
T.: +32 (0)475 70 21 16
E.: tdj@tersec.be

Categories

Software: Flight planning, monitoring and contro; Fleet and operation management.

Drone applications: Video and photography; Security and surveillance; Inspection; Entertainment activities; Monitoring; Emergency services.

Services for drones: Contract pilots.
Education and training.

Topshot.tv

www.topshot.tv

Contact information

Boulevard d'Avroy 238a bte 43,
4000 Liège
T.: +32 (0)498 82 30 85
E.: info@topshot.tv

Categories

Drone applications: Video and photography; Aerial mapping; Other.

Trinova

www.trinova.be

Contact information

De Lochtlaan 13,
2530 Boechout
T.: +32 (0)476 75 16 64
E.: info@trinova.be

Categories

Software: Drone data management and analytics; Onboard operating systems.

Drone applications: Video and photography; Security and surveillance; Inspection; Aerial mapping; Monitoring; Emergency services; Other.

Payload manufacturers: Speed, distance and 3D mapping sensors.

Research: Applied research.



UC Leuven-Limburg

www.ucll.be

Contact information

Campus Diepenbeek Agoralaan
gebouw B bus 1,
3590 Diepenbeek
T.: +32 (0)11 18 03 00
E.: ilse.vermeulen@ucll.be

Categories

Drone applications: Monitoring.
Education and training.

UCLouvain

www.uclouvain.be

Contact information

Place du levant 1 bte L5.05.01,
1348 Louvain la Neuve
T.: +32 (0)10 47 20 61
E.: Pierre.latteur@uclouvain.be

Categories

Research.

Université libre de Bruxelles

www.ulb.ac.be

Contact information

Avenue F.D. Roosevelt 50,
1050 Bruxelles
T.: +32 (0)2 650 26 86
E.: fquitin@ulb.ac.be

Categories

Education and training.
Research.



Contact information

Luchthavenlei 7A,
2100 Antwerpen
T.: +32 (0)3 446 01 00
E.: marc.kegelaers@unifly.aero

Contact person

Marc Kegelaers

Profile

Unifly is the leading provider of software technology for Unmanned Traffic Management (UTM). Founded by air traffic controllers and pilots, Unifly has developed a unique UTM software platform that addresses the needs of all stakeholders in the drone industry. Unifly's Unmanned Traffic Management (UTM) platform connects authorities with operators to integrate drones into the airspace safely and securely.

References

The Unifly software platform is already used nationally by the Deutsche Flugsicherung (Germany), Naviair (Denmark), Austrocontrol (Austria) and skeyes (Belgium). Next to ANSPs, Unifly also participates in projects with different technology partners. Those programs are created by European institutions like SESAR Joint Undertaking and the European Space Agency or the Federal Aviation Authority for US programs.

Categories

Software: Flight planning, monitoring and control; Fleet and operation management; Unmanned traffic management (UTM).

Aerial data provider.



Universiteit Antwerpen www.uantwerpen.be/en/research-groups/evecto

Contact information

Universiteitsplein 1,
2610 Wilrijk

T.: +32 (0)472 69 23 19

E.: anneleen.rutten@uantwerpen.be

Categories

Drone applications: Inspection; Aerial mapping; Monitoring.

Research: Applied research.

(Un)manned

www.unmanned.aero

Contact information

Baron Ruzettelaan 3 bus 4.1,
8310 Brugge

T.: +32 (0)50 34 33 26

E.: info@unmanned.aero

Categories

Software: Flight planning, monitoring and control; Fleet and operation management; Drone data management and analytics; Onboard operating systems; Payload management.

Avionics

Up Up Up

www.upupup.be

Contact information

9450 Haaltert

T.: +32 (0)496 80 88 44

E.: info@upupup.be

Categories

Drone applications: Video and photography; Inspection; Aerial mapping.

Verhaert New Products & Services

www.verhaert.com



Contact information

Hogenakkerhoekstraat 21,

9150 Kruibeke

T.: +32 (0)32 50 19 00

E.: frederik.wouters@verhaert.com

Contact person

Frederik Wouters

Profile

Verhaert is a pioneering product innovation Group. We partner with our clients to develop their innovation strategy, new products and services.

We develop dedicated optical drone sensors, integrate satellite data with institu sensors and incubate new ventures.

In our incubation and technology transfer programs we have a wide portfolio of ventures providing innovative drone technologies, systems and services, ready to accelerate your drone initiatives.

References

Mems based AOCS systems, Drone docking platforms, Multi spectral sensors for HALE platforms, Copernicus Incubation Program, ESA Space Solutions Belgium

Categories

Services for drones: Consultancy.

Research: Applied research.

Business & startup support



UwSoftware

www.uwsoftware.be

Contact information

Gentsesteenweg 1299,
1082 Sint-Agatha-Berchem
T.: +32 (0)476 29 41 06
E.: hannes@uwsoftware.be

Categories

Platform manufacture: Multirotor; Custom drones.

Software: Flight planning, monitoring and control; Fleet and operation management; Unmanned traffic management (UTM).

Drone applications: Entertainment activities.

Services for drones: Consultancy.

Drone equipment: Ground control stations.

Videohouse

www.videohouse.be

Contact information

Luchthavenlaan 22,
1800 Vilvoorde
T.: +32 (0)2 254 48 11
E.: info@videohouse.be

Categories

Drone applications: Video and photography.

VITO - Remote Sensing

www.remotesensing.vito.be

Contact information

Boeretang 200,
2400 Mol
T.: +32 (0)14 33 55 11
E.: steven.krekels@vito.be

Categories

Software: Drone data management and analytics.

Drone applications: Security and surveillance; Inspection; Construction with drones; Aerial mapping; Monitoring.

Services for drones: Consultancy.

Research: Applied research.



Westhoek Drones

www.westhoekdrones.be

Contact information

Iepersteenweg 51,
8650 Merkem
T.: +32 (0)472 13 17 06
E.: thomas@westhoekdrones.be

Categories

Drone applications: Video and photography; Inspection;
Dispensing and spraying; Aerial mapping; Monitoring; Other.

WildScan

www.wildscan.be

Contact information

Rue des Scabieuses 18,
5100 Naninne
T.: +32 (0)472 23 29 04
E.: q.watthez@wildscan.be

Categories

Drone applications: Aerial mapping; Monitoring; Other.

Xtendit Solutions

www.xtendit.be

Contact information

Luikersteenweg 158,
3700 Tongeren
T.: +32 (0)12 39 06 50
E.: info@xtendit.be

Categories

Software.
Research.

XYZ Production

www.xyz-production.eu

Contact information

Rue du Mont Cornet 6,
1380 Maransart
T.: +32 (0)473 70 88 56
E.: info@xyz-production.eu

Categories

Drone applications: Video and photography; Inspection; Aerial mapping; Monitoring.



Companies per category

Platform manufacturers

Fixed wing

Altigator 21

Delair 32

DRONE VOLT 36

Dronematrix 40

Sonaca 77

Multirotor

Aetos Drones 13

Airobot 17

Altigator 21

DRONE VOLT 36

Leica Geosystems 58

ManaDron 59

UwSoftware 88

Single rotor

FLYING-CAM 46

VTOL fixed wing

DRONE VOLT 36

Lighter than air

- -

Custom drones

Aerial Solutions 12

Altigator 21

CargoCopter 28

DRONE VOLT 36

Dronematrix 40

Hogeschool VIVES 50

Nokia Bell 62

Stormbee 80

UwSoftware 88

Software

AKKA 19

Cegeka 29

Da Vinci Solutions 31

Drone Valley 36

FLYING-CAM 46

Hexagon Geospatial 49

Hipperos 50

Xtendit Solutions 89

Flight planning, monitoring and control

Airobot 17

Delair 32

Dronematrix 40

Helicus 48

IDRONECT (Aviatize bvba) 52

Leica Geosystems 58

Nokia Bell 62

QinetiQ Space 68

Septentrio 71

skeyes 75

Tersec – Systems Integration & Software development 83

Unify 85

(Un)manned 86

UwSoftware 88

Fleet and operation management

Helicus 48

IDRONECT (Aviatize bvba) 52

inFlights 55

IS IT A PLANE 56

Nokia Bell 62

skeyes 75

Tersec – Systems Integration & Software development 83

Unify 85

(Un)manned 86

UwSoftware 88

Drone data management and analytics

Airobot 17

ALX Systems 20

Argus Vision 23

Atheris Services 22

BitsOfData 26

Delair 32

DRONE VOLT 36

Dronematrix	40
Esri BeLux	43
Goldy Aviations	47
IDRONECT (Aviatize bvba)	52
Nokia Bell	62
PwC	69
QinetiQ Space	68
Septentrio	71
Sitemark	74
Trinova	83
(Un)manned	86
VITO - Remote Sensing	88
Unmanned traffic management (UTM)	
IDRONECT (Aviatize bvba)	52
Nokia Bell	62
skeyes	75
Unify	85
UwSoftware	88
Software for drone design and development	
Airshaper	18
Optimal Aircraft Design	63
Onboard operating systems	
dotOcean	34
DRONE VOLT	36
Dronematrix	40
Goldy Aviations	47
Trinova	83
(Un)manned	86
Payload management	
Airobot	17
Goldy Aviations	47
Septentrio	71
Un)manned	86
Other	
Aerial Solutions	12
dotOcean	34
Drone TechniXX	35
DRONE VOLT	36
QinetiQ Space	68
Septentrio	71

Drone applications

Aerial Solutions	12
Aerobertics	10
AKKA	19
Altigator	21
BTST Drone-Partner	27
Cegeka	29
DeltaCopter	31
DRONE VOLT	36
FLYING-CAM	46
Hexagon Geospatial	49
IS IT A PLANE	56
Video and photography	
360images.be	10
Aerial DesignMaker.be	10
Aerovision	16
Aetos Drones	13
Air Dreams	16
Air Visuals	16
Alpha Zulu drone	18
Antwerp Drone Pilots	21
Argeye Drone Solutions	22
Avisodes	24
Avisum	24
Camflyers	27
CB Drone Projects	28
Cloud Surfing	28
Colibri Consult	31
Dronap	33
Drone Entity	35
Drone Minds	35
Drone-Activities	36
Drone4Motion	38
DronelnMotion.pro	38
EagleFlight Drone	40
Easycopters	40
eyeFlyIT	41
Flywel	45
Green Jack	47
Grimlock	47

HD for YOU	48	Westhoek Drones	89
Helodrone	48	XYZ Production	89
Highview drone services	50	Security and surveillance	
I-Line	52	360images.be	10
i-LUDUS	52	Aerial DesignMaker.be	10
IN2SKY	53	Air Dreams	16
inexcellsys	54	Airobot	17
Infinite Film	54	ALX Systems	20
inFlights	55	Antwerp Drone Pilots	21
Jadepin Consulting	56	Delair	32
Kopterman (a division of Hemel bvba)	57	Dronap	33
Leica Geosystems	58	Drone Minds	35
Little Planet (VOF HeadTrick)	58	Dronematrix	40
Live Emotions Studio	58	G4S	45
Lumic Services	59	Goldy Aviations	47
Manoj Drones	59	Green Jack	47
Nokia Bell	62	HD for YOU	48
O.D.I.	63	Highview drone services	50
Optie 3	63	IN2SKY	53
Ovidium	65	inexcellsys	54
Owl Cinematography	65	Nokia Bell	62
Picstory	65	Noordzee Drones	60
Pretty Fly	69	PIXAERO	66
Rpaswork Drone Solutions	72	PLOT Limburg	66
Scorpix	72	Seris Security	72
SkyDrone Projects	72	SkySense	76
SkyLynx	75	TDP Consult	78
SkyMedia	76	Tersec – Systems Integration & Software development	80
SkySense	76	Trinova	83
Smart Surveys	79	VITO - Remote Sensing	88
Stories By Light	79	Inspection	
TDP Consult	80	360images.be	10
Teccon	82	Aerial DesignMaker.be	10
TerrEye	82	Aetos Drones	13
Tersec – Systems Integration & Software development	83	Air Dreams	16
Topshot.tv	83	Air Visuals	16
Trinova	83	Airobot	17
Up Up Up	86	Alpha Zulu drone	18
Videohouse	88	ALX Systems	20

Antwerp Drone Pilots	21
Apodis	21
Argeye Drone Solutions	22
BitsOfData	26
Camflyers	27
CB Drone Projects	28
Cloud Surfing	28
Colibri Consult	31
Delair	32
Didex	33
Dronap	33
Drone Entity	35
Drone Minds	35
Drone TechniXX	35
Drone-Activities	36
Drone4Motion	38
DronelnMotion.pro	38
Dronematrix	40
EagleFlight Drone	40
eyeFlyIT	41
Flywel	45
G4S	45
Goldy Aviations	47
Green Jack	47
HD for YOU	48
Helodrone	48
Highview drone services	50
Hogeschool VIVES	50
I-Line	52
i-LUDUS	52
IN2SKY	53
inexcellsys	54
inFlights	55
Jadepin Consulting	56
Leica Geosystems	58
Live Emotions Studio	58
ManaDron	57
Manoj Drones	59
Nokia Bell	62
Noordzee Drones	60

O.D.I.	63
Optie 3	63
PIXAERO	66
Pretty Fly	69
PwC	69
Research Center for Fruit (Proefcentrum fruitteelt)	69
Septentrio	71
Seris Security	72
SGS	73
Sitemark	74
SkyDrone Projects	75
SkyLynx	75
SkyMedia	76
SkySense	76
Smart Surveys	79
TDP Consult	80
Teccon	82
Tersec – Systems Integration & Software development	83
Trinova	83
Universiteit Antwerpen	86
Up Up Up	86
VITO - Remote Sensing	88
Westhoek Drones	89
XYZ Production	90
Dispensing and spraying	
Research Center for Fruit (Proefcentrum fruitteelt)	69
Westhoek Drones	89
Construction with drones	
Air Visuals	16
Cloud Surfing	28
Green Jack	47
Helodrone	48
Hogeschool VIVES	50
Jadepin Consulting	56
Leica Geosystems	58
PwC	69
Septentrio	71

SGS	73	Helodrone	48
VITO - Remote Sensing	88	Hogeschool VIVES	50
Transport of goods and people		I-Line	52
ALX Systems	20	i-LUDUS	52
CargoCopter	28	inexcellsys	54
Helicus	48	inFlights	55
IN2SKY	53	Jadepin Consulting	56
Nokia Bell	62	Leica Geosystems	58
Aerial mapping		Live Emotions Studio	58
360images.be	10	ManaDron	59
Aerial DesignMaker.be	10	Manoj Drones	59
Aetos Drones	13	Noordzee Drones	60
Air Dreams	16	O.D.I.	63
Air Visuals	16	Optie 3	63
Airobot	17	PINON architectes	66
Alpha Zulu drone	18	PIXAERO	66
Apodis	21	Pretty Fly	69
Argeye Drone Solutions	22	PwC	69
Avisum	24	Research Center for Fruit (Proefcentrum fruitteelt)	69
BitsOfData	26	Septentrio	71
Camflyers	27	SGS	73
CB Drone Projects	28	Sitemark	74
Cloud Surfing	28	SkyLynx	75
Colibri Consult	31	SkyMedia	76
Delair	32	Smart Surveys	79
Didex	33	Stormbee	80
Dronap	33	TDP Consult	80
Drone Entity	35	Teccon	82
Drone Minds	35	TerrEye	82
Drone TechniXX	35	Topshot.tv	83
Drone-Activities	36	Trinova	83
Drone4Motion	38	Universiteit Antwerpen	86
DroneInMotion.pro	38	Up Up Up	86
EagleFlight Drone	40	VITO - Remote Sensing	88
Easycopters	40	Westhoek Drones	89
EUROSENSE	44	WildScan	89
Goldy Aviations	47	XYZ Production	90
Green Jack	47	Entertainment activities	
HD for YOU	48	360images.be	10

Airvertising	18
Alpha Zulu drone	18
Antwerp Drone Pilots	21
Camflyers	27
Cloud Surfing	28
Dronap	33
Drone Entity	35
Dronefun	38
DroneInMotion.pro	38
Easycopters	40
HD for YOU	48
IN2SKY	53
Innov4Events	54
Picstory	65
Pretty Fly	69
SkyDrone Projects	75
Spicymotion	79
TECH4FUN	82
TerrEye	82
Tersec – Systems Integration & Software development	83
UwSoftware	88
Monitoring	
360images.be	10
Aerial DesignMaker.be	10
Aetos Drones	13
Alpha Zulu drone	18
Antwerp Drone Pilots	21
Apodis	21
Avisum	24
BitsOfData	26
Didex	33
Drone Entity	35
Drone Minds	35
DroneInMotion.pro	38
Goldy Aviations	47
Green Jack	47
HD for YOU	48
Helodrone	48
i-LUDUS	52

inexcellsys	54
inFlights	55
Jadepin Consulting	56
Leica Geosystems	58
ManaDron	59
Manoj Drones	59
Nokia Bell	62
Pretty Fly	69
PwC	69
Septentrio	71
Seris Security	72
SGS	73
Sitemark	74
SkyMedia	76
Teccon	82
Tersec – Systems Integration & Software development	83
Trinova	83
UC Leuven-Limburg	84
Universiteit Antwerpen	86
VITO - Remote Sensing	88
Westhoek Drones	89
WildScan	89
XYZ Production	90
Emergency services	
360images.be	10
Aerial DesignMaker.be	10
Air Dreams	16
Airobot	17
ALX Systems	20
Antwerp Drone Pilots	21
CargoCopter	28
Citymesh	30
Dronematrix	40
HD for YOU	48
Helicus	48
Highview drone services	50
Hogeschool VIVES	50
i-LUDUS	52
inexcellsys	54

inFlights	55	SkyMedia	76
ManaDron	59	Sonaca	77
Nokia Bell	62	Consultancy	
Noordzee Drones	60	Aerial Solutions	12
PLOT Limburg	66	Air Dreams	16
Pretty Fly	69	Airobot	17
Seris Security	72	Airshaper	18
SGS	73	AKKA	19
Tersec – Systems Integration & Software development	83	Altigator	21
Trinova	83	Antwerp Drone Pilots	21
Other		BeUAS	26
360images.be	10	BitsOfData	26
CB Drone Projects	28	BTST Drone-Partner	27
Didex	33	Camflyers	27
Drone Minds	35	Colibri Consult	31
EagleFlight Drone	40	Drone Minds	35
Easycopters	40	Drone Valley	36
eyeFlyIT	41	Dronematrix	40
Green Jack	47	Goldy Aviations	47
HD for YOU	48	Hogeschool VIVES	50
i-LUDUS	52	i-LUDUS	52
inFlights	55	IDRONECT (Aviatize bvba)	52
Little Planet (VOF HeadTrick)	58	IN2SKY	53
Septentrio	71	Indigo Legal	53
SkyDrone Projects	75	IS IT A PLANE	56
Smart Surveys	79	Jadepin Consulting	56
Teccon	82	Lumic Services	59
Topshot.tv	83	ManaDron	59
Trinova	83	Nokia Bell	62
Westhoek Drones	89	Noordzee Drones	60
WildScan	89	Ovidium	65
		Pretty Fly	69
		PwC	69
Services for drones		Research Center for Fruit (Proefcentrum fruitteelt)	69
Da Vinci Solutions	31	Scorpix	72
DeltaCopter	31	SkyMedia	76
DRONE VOLT	36	SkySense	76
Repair and maintenance		UwSoftware	88
Altigator	21	Verhaert New Products & Services	87
Ovidium	65		

Videohouse	88
VITO - Remote Sensing	88
Drone rental and leasing services	
Aerial Solutions	12
DR-one	33
Drone Minds	35
Dronematrix	40
IDRONECT (Aviatize bvba)	52
Contract pilots	
360images.be	10
Altigator	21
Apodis	21
BTST Drone-Partner	27
Camflyers	27
Drone Minds	35
eyeFlyIT	41
Goldy Aviations	47
HD for YOU	48
IS IT A PLANE	56
Jadepin Consulting	56
ManaDron	59
Minedfield	60
SkyDrone Projects	75
Tersec - Systems Integration & Software development	83
Drone testing & certification	
Airshaper	18
Camflyers	27
Drone Valley	36
Hogeschool VIVES	50
QinetiQ Space	68
SkyMedia	76
Sonaca	77
Other	
Belgian Civil Aviation Authority (BCAA)	24
Drone Minds	35
i-LUDUS	52
Proximis	67

Payload manufacturers

Flywel	45
Newtec - Manufacturing Competence Center	61
Visual sensors	
DRONE VOLT	36
ManaDron	59
Melexis	60
Nokia Bell	62
QinetiQ Space	68
Sony DepthSensing Solutions	78
CBRNE sensors	
Flywel	45
Speed, distance and 3D mapping sensors	
Airobot	17
Melexis	60
Nokia Bell	62
QinetiQ Space	68
Septentrio	71
Sony DepthSensing Solutions	78
Trinova	83
Acoustic sensors	
DRONE VOLT	36
Nokia Bell	62
Magnetic sensors	
-	-
Cargo equipment	
-	-
Other	
Melexis	60
Septentrio	71
Sony DepthSensing Solutions	78

Drone equipment

Aerobertics	10
Transport and protections	
Aerial Solutions	12
Dronefun	38
FLYING-CAM	46

Charging stations	
Aerial Solutions	12
FLYING-CAM	46
Docking stations	
Aerial Solutions	12
Dronefun	38
Drone hubs	
Helicus	48
Launch and landing equipment	
Dronefun	38
FLYING-CAM	46
QinetiQ Space	68
Trackers and communication equipment	
Drone Valley	36
DRONE VOLT	36
Ericsson	42
Huawei Technologies	51
IDRONECT (Aviatize bvba)	52
Newtec - Manufacturing Competence Center	61
Nokia Bell	62
Orange	64
QinetiQ Space	68
Telenet	81
Ground control stations	
Drone Valley	36
DRONE VOLT	36
Dronefun	38
FLYING-CAM	46
Newtec - Manufacturing Competence Center	61
Septentrio	71
Sonaca	77
UwSoftware	88
Other	
FLYING-CAM	46
Lumic Services	59
Newtec - Manufacturing Competence Center	61
QinetiQ Space	68
Septentrio	71

Retailers	
Aerial Solutions	12
Aerobertics	10
DR-one	33
Drone Minds	35
DRONE VOLT	36
Highview drone services	50
SkyMedia	76

Collaboration, networking and community	
360images.be	10
Agoria	14
BeUAS	26
Cegeka	29
DeltaCopter	31
Drone Valley	36
Drone-Days	37
Drone-Towers	37
EspaceDrone	41
EUKA	41
Flanders Aerospace Group	45
HD for YOU	48
Helicus	48
Hogeschool VIVES	50
imec vzw (imec.istart)	53
IS IT A PLANE	56
Nokia Bell	62
QinetiQ Space	68
Skywin	76

Education and training	
360images.be	10
Air Dreams	16
Airshaper	18
Altigator	21
Belgian Drone School	26
Colibri Consult	31
Drone Minds	35
Drone Valley	36

DRONE VOLT	36
Goldy Aviations	47
HD for YOU	48
Helodrone	48
Hogeschool VIVES	50
i-LUDUS	52
imec vzw (imec.istart)	53
inexcellsys	54
IS IT A PLANE	56
L'école du drone	57
ManaDron	59
Noordzee Drones	60
PLOT Limburg	66
SABCA	70
Scorpix	72
SkyDrone Projects	75
SkyMedia	76
Skywin	76
Syntra Limburg	80
Tersec – Systems Integration & Software development	83
UC Leuven-Limburg	84
Université libre de Bruxelles	84

Droneports

Droneport	39
Hogeschool VIVES	50
QinetiQ Space	68

Insurance

Aerial DesignMaker.be	10
ASA Surveys	22
Drone Valley	36
Drone-insurance.be	37
JLT Belgibo	56

Research

360Images.be	10
Belgian Advanced Technology Systems	25
Cegeka	29

FLYING-CAM	46
Hexagon Geospatial	49
Hogeschool VIVES	50
Jadepin Consulting	56
KU Leuven	57
Nokia Bell	62
Noordzee Drones	60
Optimal Aircraft Design	63
QinetiQ Space	68
UCLouvain	84
Université libre de Bruxelles	84
VITO - Remote Sensing	88
Xtendit Solutions	89
Fundamental research	
-	-

Applied research

Airshaper	18
CargoCopter	28
Drone Minds	35
HD for YOU	48
Research Center for Fruit (Proefcentrum fruitteelt)	69
Skywin	76
Trinova	83
Universiteit Antwerpen	86
Verhaert New Products & Services	87
VITO - Remote Sensing	88

Drone detection and counter drone solutions

Active Drone Security Solutions	11
Aerial Solutions	12
Belgian Advanced Technology Systems	25
DRONE VOLT	36
G4S	45
Hexagon Geospatial	49
Nokia Bell	62
QinetiQ Space	68

Aviation institutes

Belgian Civil Aviation Authority (BCAA)	24
Cabinet of the Minister of Mobility, François Bellot	27
Hogeschool VIVES	50
skeyes	75

Aerial data provider

Aerial Solutions	12
Air Visuals	16
BitsOfData	26
Unifly	85

Avionics

FLYING-CAM	46
(Un)manned	86

Business & startup support

Agoria	14
BeUAS	26
HD for YOU	48
Hogeschool VIVES	50
i-LUDUS	52
imec vzw (imec.istart)	53
ManaDron	59
Verhaert New Products & Services	87



A special word of thanks

This first edition of drone pages could not have been made without the help and insights provided by many and the great collaboration I enjoyed working with Hendrik Depauw.

Agoria especially would like to thank ALX Systems, Delair, inFlights, skeyes, Unifly and Vives, who took the time to guide us in defining the topology and tags.

Yves Schellekens

Business Group Leader Digital Industries

yves.schellekens@agoria.be

+32 (0)476 98 90 32

Disclaimer

© Agoria vzw/asbl 2018. All rights reserved.

The editor makes every effort to ensure that the information in this brochure is as complete, correct and up to date as possible, but cannot guarantee that the information provided will not show any shortcomings. The publisher cannot be held liable for damage resulting from any incorrect information in the brochure.

Notes

.....

.....

.....

.....

.....

.....

.....

.....

.....

.....

.....

.....

.....

.....

.....

.....

.....

.....

.....

.....

.....

This image shows a full page of white paper with horizontal dashed lines, typical of primary-ruled notebook paper. The lines are evenly spaced and run across the width of the page. There are no margins, text, or other markings on the paper.

© Agoria vzw/asbl. All rights reserved.

 **AGORIA**

AGORIA ■ BluePoint ■ Bd A. Reyers Ln 80 ■ B-1030 Bruxelles-Brussel
Tel +32-2-706 78 00 ■ www.agoria.be